

**NOTICE!!**

**These documents have been scanned!**

**Do not place un-scanned documents beneath this notice!**

**Do not remove this notice from this file!**

GPO Jacket No. 560-102  
Print Order 61540  
Rise Business Services, LLC  
Job=AZ15 5/20/2019



Box Number= AZ15072



Claim Begin-End: AMC396736-AMC396770

1 Initial Receipt



AZ15072-16

AMC396394-AMC396736

**United States Department of the Interior**

**Bureau of Land Management**  
 BUSINESS & SUPPORT SVCS DIV  
 ONE N CENTRAL AVE SUITE 800  
 PHOENIX, AZ 85004 -4427  
 Phone: (602) 417-9200

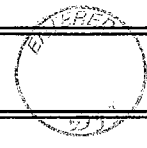
Receipt

No:

1920398

**Transaction #:** 1983151

**Date of Transaction:** 05/13/2009



**CUSTOMER:** ELEMENT EXPLORATION LLC  
 2035 W EUGIE AVE  
 PHOENIX, AZ 85029-1615 US

| LINE # | QTY   | DESCRIPTION   | REMARKS | UNIT PRICE | TOTAL   |
|--------|-------|---|---------|------------|---------|
| 1      | 35.00 | LOCATABLE MINERALS / MINING CLAIMS-NEW, UNADJUD, ONE OR MORE AUTH NOS / NEW MINING CLAIM LOCATION FEE \$30<br><b>CASES:</b> AMC396736/\$30.00, AMC396737/\$30.00, AMC396738/\$30.00, AMC396739/\$30.00, AMC396740/\$30.00, AMC396741/\$30.00, AMC396742/\$30.00, AMC396743/\$30.00, AMC396744/\$30.00, AMC396745/\$30.00, AMC396746/\$30.00, AMC396747/\$30.00, AMC396748/\$30.00, AMC396749/\$30.00, AMC396750/\$30.00, AMC396751/\$30.00, AMC396752/\$30.00, AMC396753/\$30.00, AMC396754/\$30.00, AMC396755/\$30.00, AMC396756/\$30.00, AMC396757/\$30.00, AMC396758/\$30.00, AMC396759/\$30.00, AMC396760/\$30.00, AMC396761/\$30.00, AMC396762/\$30.00, AMC396763/\$30.00, AMC396764/\$30.00, AMC396765/\$30.00, AMC396766/\$30.00, AMC396767/\$30.00, AMC396768/\$30.00, AMC396769/\$30.00, AMC396770/\$30.00                                       |         | - n/a -    | 1050.00 |
| 2      | 35.00 | LOCATABLE MINERALS / MINING CLAIMS-NEW, UNADJUD, ONE OR MORE AUTH NOS / NEW MINING CLAIM PROCESSING FEE \$15<br><b>CASES:</b> AMC396736/\$15.00, AMC396737/\$15.00, AMC396738/\$15.00, AMC396739/\$15.00, AMC396740/\$15.00, AMC396741/\$15.00, AMC396742/\$15.00, AMC396743/\$15.00, AMC396744/\$15.00, AMC396745/\$15.00, AMC396746/\$15.00, AMC396747/\$15.00, AMC396748/\$15.00, AMC396749/\$15.00, AMC396750/\$15.00, AMC396751/\$15.00, AMC396752/\$15.00, AMC396753/\$15.00, AMC396754/\$15.00, AMC396755/\$15.00, AMC396756/\$15.00, AMC396757/\$15.00, AMC396758/\$15.00, AMC396759/\$15.00, AMC396760/\$15.00, AMC396761/\$15.00, AMC396762/\$15.00, AMC396763/\$15.00, AMC396764/\$15.00, AMC396765/\$15.00, AMC396766/\$15.00, AMC396767/\$15.00, AMC396768/\$15.00, AMC396769/\$15.00, AMC396770/\$15.00                                     |         | - n/a -    | 525.00  |
|        |       | LOCATABLE MINERALS / MINING CLAIMS-NEW, UNADJUD, ONE OR MORE AUTH NOS / NEW MINING CLM MAINT FEE \$125 (1993)<br><b>CASES:</b> AMC396736/\$125.00, AMC396737/\$125.00, AMC396738/\$125.00, AMC396739/\$125.00, AMC396740/\$125.00, AMC396741/\$125.00, AMC396742/\$125.00, AMC396743/\$125.00, AMC396744/\$125.00, AMC396745/\$125.00, AMC396746/\$125.00, AMC396747/\$125.00, AMC396748/\$125.00, AMC396749/\$125.00, AMC396750/\$125.00, AMC396751/\$125.00, AMC396752/\$125.00, AMC396753/\$125.00, AMC396754/\$125.00, AMC396755/\$125.00, AMC396756/\$125.00, AMC396757/\$125.00, AMC396758/\$125.00, AMC396759/\$125.00, AMC396760/\$125.00, AMC396761/\$125.00, AMC396762/\$125.00, AMC396763/\$125.00, AMC396764/\$125.00, AMC396765/\$125.00, AMC396766/\$125.00, AMC396767/\$125.00, AMC396768/\$125.00, AMC396769/\$125.00, AMC396770/\$125.00 |         |            |         |



|   |       |  |  |         |         |
|---|-------|--|--|---------|---------|
| 3 | 35.00 | \$125.00, AMC396748/\$125.00, AMC396749/\$125.00, AMC396750/<br>\$125.00, AMC396751/\$125.00, AMC396752/\$125.00, AMC396753/<br>\$125.00, AMC396754/\$125.00, AMC396755/\$125.00, AMC396756/<br>\$125.00, AMC396757/\$125.00, AMC396758/\$125.00, AMC396759/<br>\$125.00, AMC396760/\$125.00, AMC396761/\$125.00, AMC396762/<br>\$125.00, AMC396763/\$125.00, AMC396764/\$125.00, AMC396765/<br>\$125.00, AMC396766/\$125.00, AMC396767/\$125.00, AMC396768/<br>\$125.00, AMC396769/\$125.00, AMC396770/\$125.00 |  | - n/a - | 4375.00 |
|---|-------|--|--|---------|---------|

|               |  |  |  |                   |  |
|---------------|--|--|--|-------------------|--|
| <b>TOTAL:</b> |  |  |  | <b>\$5,950.00</b> |  |
|---------------|--|--|--|-------------------|--|

| PAYMENT INFORMATION |           |   |  |  |             |            |
|---------------------|-----------|---|--|--|-------------|------------|
| 1                   | AMOUNT:   | 5950.00   |  |  | POSTMARKED: | N/A        |
|                     | TYPE:     | CHECK   |  |  | RECEIVED:   | 05/13/2009 |
|                     | CHECK NO: | 0620  |  |  |             |            |
|                     | NAME:     | NELSON, ISSAC<br>2035 W EUGIE AVE<br>PHOENIX AZ 85029-1615 US |  |  |             |            |

| REMARKS                |
|------------------------|
| PHONE NO: 602.819.0285 |

This receipt was generated by the automated BLM Collections and Billing System and is a paper representation of a portion of the official electronic record contained therein.

**NOTICE!!**

**These documents have been scanned!**

**Do not place un-scanned documents beneath this notice!**

**Do not remove this notice from this file!**

GPO Jacket No. 560-102  
Print Order 61540  
Rise Business Services, LLC  
Job=AZ15 5/20/2019



Box Number= AZ15072



Claim Begin-End: AMC396736-AMC396770

2 Correspondence



AZ15072-16

AMC396394-AMC396736





# United States Department of the Interior



BUREAU OF LAND MANAGEMENT

Arizona State Office

One North Central Avenue, Suite 800

Phoenix, Arizona 85004-4427

[www.blm.gov/az/](http://www.blm.gov/az/)

NOV 17 2015

In Reply Refer To:

3800 (9200) RM

AMC393550, AMC394438, AMC396736

CERTIFIED MAIL - RETURN RECEIPT REQUESTED No. 7013 2250 0000 8720 9914

## DECISION

PARADIGM AZ LLC : This decision affects those claims shown  
C/O ERWIN & THOMPSON LLP : in the block below.  
PO BOX 40817 :  
RENO, NV 89504-4817 :

---

SEE ATTACHED SHEET

---

### MINING CLAIMS DECLARED FORFEIT

The mining claims listed above have been declared forfeit as of September 1, 2015, for failure to timely file the required maintenance fee payment or small miner's maintenance fee waiver (waiver).

Claimants are required to pay an annual non-refundable maintenance fee of \$155 per 20 acres or portion thereof, or submit a waiver, on or before September 1 of each year. These requirements were established by 30 U.S.C. 28f-1, as amended, and 43 CFR 3834 and 3835.

Our records do not show receipt of a maintenance fee payment or small miner waiver filed on or before the due date. Therefore, the claims listed above are forfeit.

### Reclamation Requirements

This decision does not relieve you of the liability for reclamation of all areas disturbed by your activities on lands covered by the subject mining claim(s) and/or site(s). After you complete the reclamation, you must notify the authorized officer of the appropriate surface managing agency so that the authorized officer may conduct a final site inspection and determine whether you may be released from liability. If you fail to reclaim the land to the satisfaction of the authorized officer, the surface management agency may cite you for noncompliance under its surface management regulations. For land administered by the Bureau of Land Management (BLM), if you fail to reclaim the land to the satisfaction of the authorized officer as required in 43 CFR Subpart 3809, BLM will issue an order of noncompliance under 43 CFR 3809.601(a). If you fail to comply with

the non-compliance order, BLM may take further action under 43 CFR 3809.604. Failure to conduct reclamation is a prohibited act that may subject you to criminal penalties. See 43 CFR 3809.605(h) and 43 CFR 3809.700.

### Appeal Procedures

This decision may be appealed to the Interior Board of Land Appeals, Office of the Secretary, in accordance with the regulations contained in 43 CFR, Part 4, and the enclosed Form 1842-1. If an appeal is taken, your notice of appeal must be filed in this office (at the above address) within 30 days from receipt of this decision. The appellant has the burden of showing that the decision appealed from is in error.

If you wish to file a petition pursuant to regulation 43 CFR 4.21 (58 FR 4939, January 19, 1993) for a stay of the effectiveness of this decision during the time that your appeal is being reviewed by the Board, the petition for a stay must accompany your notice of appeal. A petition for a stay is required to show sufficient justification based on the standards listed below. Copies of the notice of appeal and petition for a stay **must** also be submitted to each party named in this decision and to the Interior Board of Land Appeals and to the appropriate Office of the Solicitor (see 43 CFR 4.413) at the same time the original documents are filed with this office. If you request a stay, you have the burden of proof to demonstrate that a stay should be granted.

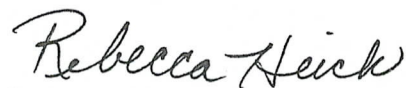
### Standards for Obtaining a Stay

Except as otherwise provided by law or other pertinent regulation, a petition for a stay of a decision pending appeal shall show sufficient justification based on the following standards:

- (1) The relative harm to the parties if the stay is granted or denied,
- (2) The likelihood of the appellant's success on the merits,
- (3) The likelihood of immediate and irreparable harm if the stay is not granted, and
- (4) Whether the public interest favors granting the stay.

Please include your AMC serial number(s) on all correspondence. If additional information is required, please call RéAnn Myers at 602-417-9413.

Sincerely,



Rebecca Heick  
Deputy State Director  
Division of Lands, Minerals and Energy

Enclosure(s)



PARADIGM AZ LLC  
PO BOX 74353  
RENO NV 89504-4817

Page 1 of 1

| <u>LEAD FILE<br/>NUMBER</u> | <u>CLAIM<br/>NUMBER</u> | <u>CLAIM NAME</u> |
|-----------------------------|-------------------------|-------------------|
| AMC393550                   | AMC393584               | MP 35             |
| AMC393550                   | AMC393585               | MP 36             |
| AMC393550                   | AMC393586               | MP 37             |
| AMC393550                   | AMC393587               | MP 38             |
| AMC393550                   | AMC393588               | MP 39             |
| AMC393550                   | AMC393589               | MP 40             |
| AMC394438                   | AMC394447               | CV 10             |
| AMC394438                   | AMC394449               | CV 12             |
| AMC394438                   | AMC394451               | CV 14             |
| AMC394438                   | AMC394472               | CV 35             |
| AMC394438                   | AMC394474               | CV 37             |
| AMC394438                   | AMC394476               | CV 39             |
| AMC396736                   | AMC396736               | MP 92             |
| AMC396736                   | AMC396738               | MP 94             |
| AMC396736                   | AMC396740               | MP 96             |
| AMC396736                   | AMC396742               | MP 98             |
| AMC396736                   | AMC396744               | MP 100            |
| AMC396736                   | AMC396746               | MP 102            |
| AMC396736                   | AMC396767               | MP 127            |
| AMC396736                   | AMC396768               | MP 128            |

**SENDER: COMPLETE THIS SECTION**

- Complete items 1, 2, and 3. Also complete item 4 if Restricted Delivery is desired.
- Print your name and address on the reverse so that we can return the card to you.
- Attach this card to the back of the mailpiece, or on the front if space permits.

1. Article Addressed to:

PARADIGM AZ LLC  
 C/O ERWIN & THOMPSON LLP  
 PO BOX 40817  
 RENO, NV 89504-4817  
 920/RM/AMC393550, AMC394438,  
 AMC396736

**COMPLETE THIS SECTION ON DELIVERY**

A. Signature

*[Handwritten Signature]*

Agent

Addressee

B. Received by (Printed Name)

*[Handwritten Name]*

C. Date of Delivery

*[Handwritten Date]*

D. Is delivery address different from item 1?  Yes

If YES, enter delivery address below:  No

2015 NOV 27 P 3:26

PHOENIX, ARIZONA

3. Service Type

- Certified Mail®
- Registered
- Insured Mail
- Priority Mail Express™
- Return Receipt for Merchandise
- Collect on Delivery

4. Restricted Delivery? (Extra Fee)  Yes

2. Article Number  
(Transfer from service label)

7013 2250 0000 8720 9914

PS Form 3811, July 2013

Domestic Return Receipt

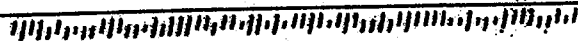
UNITED STATES POSTAL SERVICE



First-Class Mail  
 Postage & Fees Paid  
 USPS  
 Permit No. G-10

• Sender: Please print your name, address, and ZIP+4® in this box•

UNITED STATES  
 DEPARTMENT OF THE INTERIOR  
 Bureau of Land Management  
 Arizona State Office  
 One N. Central Avenue, Suite 800  
 Phoenix, AZ 85004-4427







# United States Department of the Interior



BUREAU OF LAND MANAGEMENT  
Arizona State Office  
One North Central Avenue, Suite 800  
Phoenix, Arizona 85004-4427  
[www.blm.gov/az/](http://www.blm.gov/az/)

NOV 18 2014

In Reply Refer To:

3800 (9310) RM

AMC393550, AMC394438, AMC396736

CERTIFIED MAIL - RETURN RECEIPT REQUESTED No. 7014 0150 0000 5453 4649

## DECISION

PARADIGM MINERALS USA CORP : This decision affects those claims shown  
241 RIDGE ST STE 210 : in the block below.  
RENO, NV 89501-2056 :

---

SEE ENCLOSURE FOR LIST OF CLAIMS

---

### MINING CLAIMS DECLARED FORFEIT

The mining claims listed above have been declared forfeit as of September 1, 2014, for failure to timely file the required maintenance fee payment or small miner's maintenance fee waiver (waiver).

Claimants are required to pay an annual non-refundable maintenance fee of \$155 per 20 acres or portion thereof, or submit a waiver, on or before September 1 of each year (in accordance with 43 CFR 1822.14, because September 1, 2014, fell on a holiday, the payment was due the next business day, September 2, 2014). These requirements were established by 30 U.S.C. 28f-1, as amended, and 43 Code of Federal Regulations (CFR) 3834 and 3835.

Our records do not show receipt of a maintenance fee payment or small miner waiver filed on or before the due date. Therefore, the claims listed above are forfeit.

### Reclamation Requirements

This decision does not relieve you of the liability for reclamation of all areas disturbed by your activities on lands covered by the subject mining claim(s) and/or site(s). After you complete the reclamation, you must notify the authorized officer of the appropriate surface managing agency so that the authorized officer may conduct a final site inspection and determine whether you may be released from liability. If you fail to reclaim the land to the satisfaction of the authorized officer, the surface management agency may cite you for noncompliance under its surface management regulations. For land administered by the Bureau of Land Management (BLM), if you fail to

reclaim the land to the satisfaction of the authorized officer as required in 43 CFR Subpart 3809, BLM will issue an order of noncompliance under 43 CFR 3809.601(a). If you fail to comply with the non-compliance order, BLM may take further action under 43 CFR 3809.604. Failure to conduct reclamation is a prohibited act that may subject you to criminal penalties. See 43 CFR 3809.605(h) and 43 CFR 3809.700.

### Appeal Procedures

This decision may be appealed to the Interior Board of Land Appeals, Office of the Secretary, in accordance with the regulations contained in 43 CFR, Part 4, and the enclosed Form 1842-1. If an appeal is taken, your notice of appeal must be filed in this office (at the above address) within 30 days from receipt of this decision. The appellant has the burden of showing that the decision appealed from is in error.

If you wish to file a petition pursuant to regulation 43 CFR 4.21 (58 FR 4939, January 19, 1993) for a stay of the effectiveness of this decision during the time that your appeal is being reviewed by the Board, the petition for a stay must accompany your notice of appeal. A petition for a stay is required to show sufficient justification based on the standards listed below. Copies of the notice of appeal and petition for a stay **must** also be submitted to each party named in this decision and to the Interior Board of Land Appeals and to the appropriate Office of the Solicitor (see 43 CFR 4.413) at the same time the original documents are filed with this office. If you request a stay, you have the burden of proof to demonstrate that a stay should be granted.

### Standards for Obtaining a Stay

Except as otherwise provided by law or other pertinent regulation, a petition for a stay of a decision pending appeal shall show sufficient justification based on the following standards:

- (1) The relative harm to the parties if the stay is granted or denied,
- (2) The likelihood of the appellant's success on the merits,
- (3) The likelihood of immediate and irreparable harm if the stay is not granted, and
- (4) Whether the public interest favors granting the stay.

Please include your AMC serial number(s) on all correspondence. If additional information is required, please call RéAnn Myers at 602-417-9413.

Sincerely,

*Rebecca Heick*

Rebecca Heick  
Acting Deputy State Director  
Division of Lands and Minerals

Enclosure(s)



PARADIGM MINERALS USA CORP  
241 RIDGE ST STE 210  
RENO NV 89501-2056

Page 1 of 4

| <u>LEAD FILE<br/>NUMBER</u> | <u>CLAIM NUMBER</u> | <u>CLAIM NAME</u> |
|-----------------------------|---------------------|-------------------|
| AMC393550                   | AMC393550           | MP 1              |
| AMC393550                   | AMC393551           | MP 2              |
| AMC393550                   | AMC393552           | MP 3              |
| AMC393550                   | AMC393553           | MP 4              |
| AMC393550                   | AMC393554           | MP 5              |
| AMC393550                   | AMC393555           | MP 6              |
| AMC393550                   | AMC393556           | MP 7              |
| AMC393550                   | AMC393557           | MP 8              |
| AMC393550                   | AMC393558           | MP 9              |
| AMC393550                   | AMC393559           | MP 10             |
| AMC393550                   | AMC393560           | MP 11             |
| AMC393550                   | AMC393561           | MP 12             |
| AMC393550                   | AMC393562           | MP 13             |
| AMC393550                   | AMC393563           | MP 14             |
| AMC393550                   | AMC393564           | MP 15             |
| AMC393550                   | AMC393565           | MP 16             |
| AMC393550                   | AMC393566           | MP 17             |
| AMC393550                   | AMC393567           | MP 18             |
| AMC393550                   | AMC393568           | MP 19             |
| AMC393550                   | AMC393569           | MP 20             |
| AMC393550                   | AMC393570           | MP 21             |
| AMC393550                   | AMC393571           | MP 22             |
| AMC393550                   | AMC393572           | MP 23             |
| AMC393550                   | AMC393573           | MP 24             |
| AMC393550                   | AMC393574           | MP 25             |
| AMC393550                   | AMC393575           | MP 26             |
| AMC393550                   | AMC393576           | MP 27             |
| AMC393550                   | AMC393577           | MP 28             |
| AMC393550                   | AMC393578           | MP 29             |
| AMC393550                   | AMC393579           | MP 30             |
| AMC393550                   | AMC393580           | MP 31             |
| AMC393550                   | AMC393581           | MP 32             |
| AMC393550                   | AMC393582           | MP 33             |
| AMC393550                   | AMC393583           | MP 34             |
| AMC393550                   | AMC393590           | MP 41             |
| AMC393550                   | AMC393591           | MP 42             |
| AMC393550                   | AMC393592           | MP 43             |
| AMC393550                   | AMC393593           | MP 44             |

PARADIGM MINERALS USA CORP  
241 RIDGE ST STE 210  
RENO NV 89501-2056

| <u>LEAD FILE<br/>NUMBER</u> | <u>CLAIM NUMBER</u> | <u>CLAIM NAME</u> |
|-----------------------------|---------------------|-------------------|
| AMC393550                   | AMC393594           | MP 45             |
| AMC393550                   | AMC393595           | MP 46             |
| AMC393550                   | AMC393596           | MP 47             |
| AMC393550                   | AMC393597           | MP 48             |
| AMC393550                   | AMC393598           | MP 49             |
| AMC393550                   | AMC393599           | MP 50             |
| AMC393550                   | AMC393600           | MP 51             |
| AMC393550                   | AMC393601           | MP 52             |
| AMC393550                   | AMC393602           | MP 53             |
| AMC393550                   | AMC393603           | MP 54             |
| AMC393550                   | AMC393604           | MP 55             |
| AMC393550                   | AMC393605           | MP 56             |
| AMC393550                   | AMC393606           | MP 57             |
| AMC393550                   | AMC393607           | MP 58             |
| AMC393550                   | AMC393608           | MP 59             |
| AMC393550                   | AMC393609           | MP 60             |
| AMC393550                   | AMC393610           | MP 61             |
| AMC393550                   | AMC393611           | MP 62             |
| AMC393550                   | AMC393612           | MP 63             |
| AMC393550                   | AMC393613           | MP 64             |
| AMC393550                   | AMC393614           | MP 65             |
| AMC393550                   | AMC393615           | MP 66             |
| AMC393550                   | AMC393616           | MP 67             |
| AMC393550                   | AMC393617           | MP 68             |
| AMC393550                   | AMC393618           | MP 69             |
| AMC393550                   | AMC393619           | MP 70             |
| AMC393550                   | AMC393620           | MP 71             |
| AMC393550                   | AMC393621           | MP 72             |
| AMC393550                   | AMC393622           | MP 73             |
| AMC393550                   | AMC393623           | MP 74             |
| AMC393550                   | AMC393624           | MP 75             |
| AMC393550                   | AMC393625           | MP 76             |
| AMC393550                   | AMC393626           | MP 77             |
| AMC393550                   | AMC393627           | MP 78             |
| AMC393550                   | AMC393628           | MP 79             |
| AMC393550                   | AMC393629           | MP 80             |
| AMC393550                   | AMC393630           | MP 81             |
| AMC393550                   | AMC393631           | MP 82             |

PARADIGM MINERALS USA CORP  
241 RIDGE ST STE 210  
RENO NV 89501-2056


| <u>LEAD FILE<br/>NUMBER</u> | <u>CLAIM NUMBER</u> | <u>CLAIM NAME</u> |
|-----------------------------|---------------------|-------------------|
| AMC393550                   | AMC393632           | MP 83             |
| AMC393550                   | AMC393633           | MP 84             |
| AMC393550                   | AMC393634           | MP 85             |
| AMC393550                   | AMC393635           | MP 86             |
| AMC393550                   | AMC393636           | MP 87             |
| AMC393550                   | AMC393637           | MP 88             |
| AMC393550                   | AMC393638           | MP 89             |
| AMC393550                   | AMC393639           | MP 90             |
| AMC393550                   | AMC393640           | MP 91             |
| AMC394438                   | AMC394438           | CV 1              |
| AMC394438                   | AMC394439           | CV 2              |
| AMC394438                   | AMC394440           | CV 3              |
| AMC394438                   | AMC394441           | CV 4              |
| AMC394438                   | AMC394442           | CV 5              |
| AMC394438                   | AMC394443           | CV 6              |
| AMC394438                   | AMC394444           | CV 7              |
| AMC394438                   | AMC394445           | CV 8              |
| AMC394438                   | AMC394446           | CV 9              |
| AMC394438                   | AMC394448           | CV 11             |
| AMC394438                   | AMC394450           | CV 13             |
| AMC394438                   | AMC394452           | CV 15             |
| AMC394438                   | AMC394453           | CV 16             |
| AMC394438                   | AMC394454           | CV 17             |
| AMC394438                   | AMC394455           | CV 18             |
| AMC394438                   | AMC394456           | CV 19             |
| AMC394438                   | AMC394457           | CV 20             |
| AMC394438                   | AMC394458           | CV 21             |
| AMC394438                   | AMC394459           | CV 22             |
| AMC394438                   | AMC394460           | CV 23             |
| AMC394438                   | AMC394461           | CV 24             |
| AMC394438                   | AMC394462           | CV 25             |
| AMC394438                   | AMC394463           | CV 26             |
| AMC394438                   | AMC394464           | CV 27             |
| AMC394438                   | AMC394465           | CV 28             |
| AMC394438                   | AMC394466           | CV 29             |
| AMC394438                   | AMC394467           | CV 30             |
| AMC394438                   | AMC394468           | CV 31             |
| AMC394438                   | AMC394469           | CV 32             |

PARADIGM MINERALS USA CORP  
241 RIDGE ST STE 210  
RENO NV 89501-2056

| <u>LEAD FILE<br/>NUMBER</u> | <u>CLAIM NUMBER</u> | <u>CLAIM NAME</u> |
|-----------------------------|---------------------|-------------------|
| AMC394438                   | AMC394470           | CV 33             |
| AMC394438                   | AMC394471           | CV 34             |
| AMC394438                   | AMC394473           | CV 36             |
| AMC394438                   | AMC394475           | CV 38             |
| AMC394438                   | AMC394477           | CV 40             |
| AMC394438                   | AMC394478           | CV 41             |
| AMC394438                   | AMC394479           | CV 42             |
| AMC394438                   | AMC394480           | CV 43             |
| AMC394438                   | AMC394481           | CV 44             |
| AMC394438                   | AMC394482           | CV 45             |
| AMC394438                   | AMC394483           | CV 46             |
| AMC394438                   | AMC394484           | CV 47             |
| AMC396736                   | AMC396737           | MP 93             |
| AMC396736                   | AMC396739           | MP 95             |
| AMC396736                   | AMC396741           | MP 97             |
| AMC396736                   | AMC396743           | MP 99             |
| AMC396736                   | AMC396745           | MP 101            |
| AMC396736                   | AMC396747           | MP 103            |
| AMC396736                   | AMC396749           | MP 105            |
| AMC396736                   | AMC396750           | MP 106            |
| AMC396736                   | AMC396751           | MP 108            |
| AMC396736                   | AMC396752           | MP 110            |
| AMC396736                   | AMC396753           | MP 112            |
| AMC396736                   | AMC396754           | MP 114            |
| AMC396736                   | AMC396755           | MP 115            |
| AMC396736                   | AMC396756           | MP 116            |
| AMC396736                   | AMC396757           | MP 117            |
| AMC396736                   | AMC396758           | MP 118            |
| AMC396736                   | AMC396759           | MP 119            |
| AMC396736                   | AMC396760           | MP 120            |
| AMC396736                   | AMC396761           | MP 121            |
| AMC396736                   | AMC396762           | MP 122            |
| AMC396736                   | AMC396763           | MP 123            |
| AMC396736                   | AMC396764           | MP 124            |
| AMC396736                   | AMC396765           | MP 125            |
| AMC396736                   | AMC396766           | MP 126            |
| AMC396736                   | AMC396769           | MP 129            |



UNITED STATES POSTAL SERVICE



First-Class Mail  
Postage & Fees Paid  
USPS  
Permit No. G-10

• Sender: Please print your name, address, and ZIP+4 in this box •

U.S. DEPARTMENT OF THE INTERIOR  
BUREAU OF LAND MANAGEMENT  
ARIZONA STATE OFFICE  
ONE NORTH CENTRAL AVENUE, SUITE 800  
PHOENIX, AZ 85004-4427

SENDER: COMPLETE THIS SECTION

COMPLETE THIS SECTION ON DELIVERY

- Complete items 1, 2, and 3. Also complete item 4 if Restricted Delivery is desired.
- Print your name and address on the reverse so that we can return the card to you.
- Attach this card to the back of the mailpiece, or on the front if space permits.

1. Article Addressed to:

PARADIGM MINERALS USA CORP  
241 RIDGE ST STE 210  
RENO NV 89501-2056  
9310/RM/AMC393550, AMC394438,  
AMC396736

A. Signature

X *[Signature]*  Agent  
 Addressee

B. Received by (Printed Name)

*[Signature]*  
RECEIVED

C. Date of Delivery

11/24/14

D. Is delivery address different from item 1?  Yes

If YES, enter delivery address below:  No

2014 NOV 28 P 4: 06

PHOENIX, ARIZONA

3. Service Type

- Certified Mail®  Priority Mail Express™
- Registered  Return Receipt for Merchandise
- Insured Mail  Collect on Delivery

4. Restricted Delivery? (Extra Fee)

Yes

2. Article Number

(Transfer from service label)

7014 0150 0000 5453 4649

393550

396736

August 20, 2014

Bureau of Land Management  
One North Central Avenue  
Suite 800  
Phoenix, AZ 85004-4427

Re: Payment of Annual Maintenance Fees  
MP Project - 16 Lode Claims

Enclosed is a check in the amount of \$2,480.00. This represents payment of the 2015 federal claim maintenance fees for Paradigm Minerals USA Corporation's 16 MP lode mining claims located in Greenlee County, Arizona (16 claims at \$155.00 per claim). The claims are more particularly described on Exhibit A attached hereto.

The name and address of the owner are as follows. Please note the new address of the owner.

Paradigm Minerals USA Corporation  
241 Ridge Street, Suite 210  
Reno NV 89501

If you have any questions please call me at the number below. Thank you for your assistance.

Sincerely,



Greg Ekins MS RPL#32306  
GIS Land Services  
Agent for Paradigm Minerals USA Corporation  
241 Ridge St. Suite 250  
Reno, NV 89501  
775-746-8803

RECEIVED  
BLM AZ STATE OFFICE  
2014 AUG 21 A 11:43  
PHOENIX, ARIZONA

NO. OF CLAIMS 16  
AMOUNT \$2480.00  
RECEIPT NO. 3109110  
INIT. clt

\*\* BLM-ASO\*\*

ENTERED  
AUG 27 2014  
BY: RE

**Exhibit A**  
**MP Project 16 Lode Mining Claims**  
**Greenlee County, Arizona**  
**Paradigm Minerals USA Corporation**

| <b>Name</b>            | <b>AMC Serial No</b> | <b>County Book</b> | <b>County Page</b> | <b>Count</b> |
|------------------------|----------------------|--------------------|--------------------|--------------|
| MP 35                  | AMC393584            | 2008               | 772                | 1            |
| MP 36                  | AMC393585            | 2008               | 773                | 2            |
| MP 37                  | AMC393586            | 2008               | 774                | 3            |
| MP 38                  | AMC393587            | 2008               | 775                | 4            |
| MP 39                  | AMC393588            | 2008               | 776                | 5            |
| MP 40                  | AMC393589            | 2008               | 777                | 6            |
| MP 92                  | AMC396736            | 2009               | 336                | 7            |
| MP 94                  | AMC396738            | 2009               | 337                | 8            |
| MP 96                  | AMC396740            | 2009               | 338                | 9            |
| MP 98                  | AMC396742            | 2009               | 339                | 10           |
| MP 100                 | AMC396744            | 2009               | 340                | 11           |
| MP 102                 | AMC396746            | 2009               | 341                | 12           |
| MP 104                 | AMC396748            | 2009               | 342                | 13           |
| MP 127                 | AMC396767            | 2009               | 344                | 14           |
| MP 128                 | AMC396768            | 2009               | 345                | 15           |
| MP 130                 | AMC396770            | 2009               | 346                | 16           |
| <b>Total 16 claims</b> |                      |                    |                    |              |

RECORDED  
2011 AUG 21 A 11:44  
GREENLEE COUNTY, ARIZONA



**United States Department of the Interior**  
**Bureau of Land Management**  
 LANDS/RECREATION & PLANNING  
 ONE N CENTRAL AVE  
 PHOENIX, AZ 85004 -2203  
 Phone: 602-417-9200

Receipt

No: 3109110


|  |  |
|--|--|
| <b>Transaction #:</b> 3200797  |  |
| <b>Date of Transaction:</b> 08/22/2014                               |  |
| <b>CUSTOMER:</b>   |  |
| GIS LAND SERVICES .<br>241 RIDGE ST STE 250<br>RENO,NV 89501-2079 US |  |

| LINE #        | QTY  | DESCRIPTION  | REMARKS                   | UNIT PRICE | TOTAL             |
|---------------|------|--|---------------------------|------------|-------------------|
| 1             | 1.00 | LOCATABLE MINERALS / MINING CLAIMS-NOT NEW-UNADJUD,ONE AUTH NO. ONLY / MINING CLAIM MONEY RECEIVED<br>CASES: AMC393584/\$2480.00 | MAINT FEE PYMNT (16) 2015 | - n/a -    | 2480.00           |
| <b>TOTAL:</b> |      |  |                           |            | <b>\$2,480.00</b> |

| PAYMENT INFORMATION |           |  |             |            |  |
|---------------------|-----------|--|-------------|------------|--|
| 1                   | AMOUNT:   | 2480.00  | POSTMARKED: | 08/21/2014 |  |
|                     | TYPE:     | CHECK  | RECEIVED:   | 08/21/2014 |  |
|                     | CHECK NO: | 5288   |             |            |  |
|                     | NAME:     | GIS LAND SERVICES<br>241 RIDGE ST STE 250<br>RENO NV 89501-2079 US |             |            |  |

| REMARKS |
|---------|
|         |

This receipt was generated by the automated BLM Collections and Billing System and is a paper representation of a portion of the official electronic record contained therein.



United States Department of the Interior

OFFICE OF HEARINGS AND APPEALS  
Interior Board of Land Appeals  
801 N. Quincy Street, Suite 300  
Arlington, Virginia 22203



703-235-3750

703-235-8349 (fax)

June 16, 2010

|                             |   |                            |
|-----------------------------|---|----------------------------|
| IBLA 2010-154               | ) | AMC396748                  |
|                             | ) |                            |
| PARADIGM MINERALS USA CORP. | ) | Mining Claim Null and Void |
|                             | ) |                            |
|                             | ) | Vacated and Remanded       |

ORDER

Paradigm Minerals USA Corp. has appealed from and petitioned for a stay of a May 13, 2010, decision of the Arizona State Office, Bureau of Land Management (BLM), declaring the MP 104 mining claim (AMC396748) null and void *ab initio*. On June 16, 2010, the Deputy State Director, Resources Division, Arizona State Office, requested that the Board remand the case in order to allow BLM to reconsider its decision. The request is granted.

Accordingly, pursuant to the authority delegated to the Board of Land Appeals by the Secretary of the Interior, 43 C.F.R. § 4.1, the decision is vacated and the case is remanded.

Bruce R. Harris  
Deputy Chief Administrative Judge

I concur:

H. Barry Holt  
Chief Administrative Judge

RECEIVED  
B.L.M. AZ STATE OFFICE  
2010 JUN 22 P 12:35  
PHOENIX, ARIZONA

APPEARANCES:

Thomas P. Erwin, Esq.  
Erwin & Thompson LLP  
One East Liberty, Suite 424  
Reno, NV 89504

**FAX: 775-786-1180**

Michael A. Taylor  
Deputy State Director, Resources Division  
Arizona State Office  
Bureau of Land Management  
U.S. Department of the Interior  
One North Central Avenue, Suite 800  
Phoenix, AZ 85004-4427

**FAX: 602-417-9556**





# United States Department of the Interior



BUREAU OF LAND MANAGEMENT

Arizona State Office

One North Central Avenue, Suite 800

Phoenix, Arizona 85004-4427

[www.blm.gov/az/](http://www.blm.gov/az/)

June 15, 2010

RECEIVED


JUN 16 2010

In Reply Refer To:  
3833 (AZ-9310) AT  
AMC396736

Board of Land Appeals  
JZ HA

Memorandum

To: Board of Land Appeals, Office of the Secretary, 801 North Quincy Street, Suite 300, Arlington, Virginia 22203

From: Michael A. Taylor, Deputy State Director, Resources Division 

Subject: Request for Remand of Appeal from Paradigm Minerals USA Corp.  
Interior Board of Land Appeals 2010-0154, Decision of May 13, 2010

On May 13, 2010, a decision letter was sent declaring AMC396748 null and void ab initio because the claim was not filed within 90 days of the date of location. The location date on the notice is Feb 2, 2009, and was filed with the Bureau of Land Management (BLM) on May 13, 2009.

Upon receipt of the appeal from Paradigm Minerals USA Corp and review of their assertion and evidence that it was a typographical error, and that the correct date of location is February 20, 2009, BLM would like to reconsider the decision. We did discuss this situation with Paradigm Minerals prior to the appeal being filed and stated that we would review the evidence, however, an appeal was filed before the matter could be considered.

BLM respectfully requests that IBLA remand the case back to BLM for reconsideration and further action. Rather than close the claim, we would like to allow an amendment of the location date to correct the typographical error.

If any additional information is required, please contact Amy Thrower at 602-417-9334.

cc: Erwin & Thompson LLP  
One E. Liberty Street, Suite 424  
Reno, NV 89501



UNITED STATES  
DEPARTMENT OF THE INTERIOR  
BUREAU OF LAND MANAGEMENT  
ARIZONA STATE OFFICE  
ONE NORTH CENTRAL AVENUE, SUITE 800  
PHOENIX, ARIZONA 85004-4427

In Reply Refer To:  
AMC 396736  
(AZ933) AT

June 15, 2010

Sent Via Federal Express

RECEIVED

Memorandum

JUN 16 2010

To: Board of Land Appeals, Office of the Secretary

Board of Land Appeals

From: Deputy State Director, Resources Division


Subject: Transmitting Appeal of: Paradigm Minerals USA Corp

Kind of Application: Mining Claim Decision AMC396748 (MP104)

Referring to the above-cited case, I am transmitting a notice of an appeal from the decision of the

Lands and Minerals Adjudication & Withdrawals Department dated May 13, 2010

- There are no conflicting cases of record.
- The conflicting cases shown on the status sheet have been properly noted as to the appeal and favorable action thereon suspended pending final action on the appeal.
- The records of the conflicting or reference cases identified below are transmitted herewith for use in connection with the appeal.

  
Michael A. Taylor

Point of Contact: Amy Thrower, AZ933  
602-417-9334

Return Case files to address listed above.

Enclosure (copy of decision)

cc: BLM, Paradigm Minerals USA Corp, Field Solicitor: John Gaudio

RECEIVED  
B.L.M. AZ STATE OFFICE  
2010 JUN 22 P 12:35  
PHOENIX, ARIZONA

June 15, 2010

In Reply Refer To:  
3833 (AZ-9310) AT  
AMC396736

*A. Thrower  
6/15/10*  
*S. J. Hansen  
6/15/10*  
*[Signature]* 6/15/10

Memorandum

To: Board of Land Appeals, Office of the Secretary, 801 North Quincy Street, Suite 300,  
Arlington, Virginia 22203

From: Michael A. Taylor, Deputy State Director, Resources Division **signed, Kelly Castillo for:**

Subject: Request for Remand of Appeal from Paradigm Minerals USA Corp,  
Interior Board of Land Appeals 2010-0154, Decision of May 13, 2010

On May 13, 2010, a decision letter was sent declaring AMC396748 null and void ab initio because the claim was not filed within 90 days of the date of location. The location date on the notice is Feb 2, 2009, and was filed with the Bureau of Land Management (BLM) on May 13, 2009.

Upon receipt of the appeal from Paradigm Minerals USA Corp and review of their assertion and evidence that it was a typographical error, and that the correct date of location is February 20, 2009, BLM would like to reconsider the decision. We did discuss this situation with Paradigm Minerals prior to the appeal being filed and stated that we would review the evidence, however, an appeal was filed before the matter could be considered.

BLM respectfully requests that IBLA remand the case back to BLM for reconsideration and further action. Rather than close the claim, we would like to allow an amendment of the location date to correct the typographical error.

If any additional information is required, please contact Amy Thrower at 602-417-9334.

cc: Erwin & Thompson LLP  
One E. Liberty Street, Suite 424  
Reno, NV 89501





# United States Department of the Interior

BUREAU OF LAND MANAGEMENT


Arizona State Office

One North Central Avenue, Suite 800

Phoenix, Arizona 85004-4427

[www.blm.gov/az/](http://www.blm.gov/az/)


June 15, 2010



In Reply Refer To:  
3833 (AZ-9310) AT  
AMC396736

## Memorandum

To: Board of Land Appeals, Office of the Secretary, 801 North Quincy Street, Suite 300, Arlington, Virginia 22203

From: Michael A. Taylor, Deputy State Director, Resources Division 

Subject: Request for Remand of Appeal from Paradigm Minerals USA Corp.  
Interior Board of Land Appeals 2010-0154, Decision of May 13, 2010

On May 13, 2010, a decision letter was sent declaring AMC396748 null and void ab initio because the claim was not filed within 90 days of the date of location. The location date on the notice is Feb 2, 2009, and was filed with the Bureau of Land Management (BLM) on May 13, 2009.

Upon receipt of the appeal from Paradigm Minerals USA Corp and review of their assertion and evidence that it was a typographical error, and that the correct date of location is February 20, 2009, BLM would like to reconsider the decision. We did discuss this situation with Paradigm Minerals prior to the appeal being filed and stated that we would review the evidence, however, an appeal was filed before the matter could be considered.

BLM respectfully requests that IBLA remand the case back to BLM for reconsideration and further action. Rather than close the claim, we would like to allow an amendment of the location date to correct the typographical error.

If any additional information is required, please contact Amy Thrower at 602-417-9334.

cc: Erwin & Thompson LLP  
One E. Liberty Street, Suite 424  
Reno, NV 89501

Date: June 14, 2010

ROUTING AND TRANSMITTAL SLIP

| TO: (Name, office symbol, room number, building, Agency/Post) | Initials           | Date        |
|---|--------------------|-------------|
| 1. Amy Thrower (AZ 931)                                       | AT                 | 6/15/10     |
| 2. Stephen Hansen (AZ 931)                                    | SKH                | 6/15/10     |
| 3. Mike Taylor (AZ 930)                                       | <i>[Signature]</i> | 6/15/10     |
| 4. Pauline Brown (AZ 931)                                     | PB                 | JUN 15 2010 |
| 5.  |                    |             |
| 6.  |                    |             |
| 7.  |                    |             |
| 8.  |                    |             |
| 9.  |                    |             |

|   | Action       | File                 | Note and Return  |
|---|--------------|----------------------|------------------|
|   | Approval     | For Clearance        | Per Conversation |
|   | As Requested | For Correction       | Prepare Reply    |
|   | Circulate    | For Your Information | See Me           |
|   | Comment      | Investigate          | X Signature      |
| X | Coordination | Justify              |                  |

**REMARKS:**

DO NOT use this form as a RECORD of approvals, concurrences, disposal, clearances, and similar actions

|   |                        |
|---|------------------------|
| From: (Name, org. symbol, Agency/Post)<br><br>Amy Thrower<br>Land Law Examiner, AZ931 | Room No.               |
|   | Phone No.<br>FTS x 334 |

OPTIONAL FORM 41 (Rev. 7/76)  
 Prescribed by GSA  
 FPMR (41 CFR) 101-11.206

**SENDER: COMPLETE THIS SECTION**

- Complete items 1, 2, and 3. Also complete item 4 if Restricted Delivery is desired.
- Print your name and address on the reverse so that we can return the card to you.
- Attach this card to the back of the mailpiece, or on the front if space permits.

1. Article Addressed to:

JUN 15 2010

PARADIGM MINERALS USA CORP  
 1 E LIBERTY STREET, STE 424  
 RENO, NEVADA 89501  
 AT(AZ931) AMC396736

2. Article Number

*(Transfer from service label)*

7006 3450 0002 4719 4000

**COMPLETE THIS SECTION ON DELIVERY**

A. Signature

X

*[Handwritten Signature]* Agent Addressee

B. Received by (Printed Name)

*[Handwritten: K. Stowell]*

C. Date of Delivery

*[Handwritten: 6/21/10]*

D. Is delivery address different from item 1?

 Yes

If YES, enter delivery address below:

 No


3. Service Type

 Certified Mail Express Mail Registered Return Receipt for Merchandise Insured Mail C.O.D.

4. Restricted Delivery? (Extra Fee)

 Yes

UNITED STATES POSTAL SERVICE



First-Class Mail  
Postage & Fees Paid  
USPS  
Permit No. G-10

- Sender: Please print your name, address, and ZIP+4 in this box •

RECEIVED  
BLM AZ STATE OFFICE  
AZ  
933

U.S. DEPARTMENT OF THE INTERIOR  
BUREAU OF LAND MANAGEMENT  
ARIZONA STATE OFFICE  
ONE NORTH CENTRAL AVENUE, SUITE 800  
PHOENIX, AZ 85004-4427

2010 JUN 15 10:50  
PHOENIX, AZ





UNITED STATES  
DEPARTMENT OF THE INTERIOR  
BUREAU OF LAND MANAGEMENT  
ARIZONA STATE OFFICE  
ONE NORTH CENTRAL AVENUE, SUITE 800  
PHOENIX, ARIZONA 85004-4427

In Reply Refer To:  
AMC 396736  
(AZ933) AT

*AT Thrower  
6/14/10  
S Hansen  
6/14/10  
Kob  
6/15/10*

June 15, 2010

Sent Via Federal Express

Memorandum

To: Board of Land Appeals, Office of the Secretary  
From: Deputy State Director, Resources Division  
Subject: Transmitting Appeal of: Paradigm Minerals USA Corp

Kind of Application: Mining Claim Decision AMC396748 (MP104)

Referring to the above-cited case, I am transmitting a notice of an appeal from the decision of the

Lands and Minerals Adjudication & Withdrawals Department dated May 13, 2010

- There are no conflicting cases of record.
- The conflicting cases shown on the status sheet have been properly noted as to the appeal and favorable action thereon suspended pending final action on the appeal.
- The records of the conflicting or reference cases identified below are transmitted herewith for use in connection with the appeal.

**Kelly Castillo**

**For** Michael A. Taylor

Point of Contact: Amy Thrower, AZ933  
602-417-9334

Return Case files to address listed above.

Enclosure (copy of decision)

cc: BLM, Paradigm Minerals USA Corp, Field Solicitor: John Gaudio

UNITED STATES  
DEPARTMENT OF THE INTERIOR  
BUREAU OF LAND MANAGEMENT  
ARIZONA STATE OFFICE  
ONE NORTH CENTRAL AVENUE, SUITE 800  
PHOENIX, ARIZONA 85004-4427

June 15, 2010

Sent Via Federal Express

## Memorandum


To: Board of Land Appeals, Office of the Secretary  
From: Deputy State Director, Resources Division  
Subject: Transmitting Appeal of: Paradigm Minerals USA Corp

Kind of Application: Mining Claim Decision AMC396748 (MP104)

Referring to the above-cited case, I am transmitting a notice of an appeal from the decision of the

Lands and Minerals Adjudication & Withdrawals Department dated May 13, 2010

- There are no conflicting cases of record.
- The conflicting cases shown on the status sheet have been properly noted as to the appeal and favorable action thereon suspended pending final action on the appeal.
- The records of the conflicting or reference cases identified below are transmitted herewith for use in connection with the appeal.

  
Michael A. TaylorPoint of Contact: Amy Thrower, AZ933  
602-417-9334

Return Case files to address listed above.

Enclosure (copy of decision)

cc: BLM, Paradigm Minerals USA Corp, Field Solicitor: John Gaudio

Date: June 14, 2010

ROUTING AND TRANSMITTAL SLIP

| TO: (Name, office symbol, room number, building, Agency/Post) | Initials | Date        |
|---|----------|-------------|
| 1. Amy Thrower (AZ 931)                                       | AT       | 6/14/10     |
| 2. Stephen Hansen (AZ 931)                                    | SKH      | 6/14/10     |
| 3. Mike Taylor (AZ 930)                                       | MT       | 6/15/10     |
| 4. Pauline Brown (AZ 931)                                     | PB       | JUN 15 2010 |
| 5.  |          |             |
| 6.  |          |             |
| 7.  |          |             |
| 8.  |          |             |
| 9.  |          |             |

|   | Action       | File                 | Note and Return  |
|---|--------------|----------------------|------------------|
|   | Approval     | For Clearance        | Per Conversation |
|   | As Requested | For Correction       | Prepare Reply    |
|   | Circulate    | For Your Information | See Me           |
|   | Comment      | Investigate          | X Signature      |
| x | Coordination | Justify              |                  |

**REMARKS:**

DO NOT use this form as a RECORD of approvals, concurrences, disposal, clearances, and similar actions

|   |                        |
|---|------------------------|
| From: (Name, org. symbol, Agency/Post)<br><br>Amy Thrower<br>Land Law Examiner, AZ931 | Room No.               |
|   | Phone No.<br>FTS x 334 |

OPTIONAL FORM 41 (Rev. 7/76)  
 Prescribed by GSA  
 FPMR (41 CFR) 101-11.206



# United States Department of the Interior

OFFICE OF HEARINGS AND APPEALS

Interior Board of Land Appeals  
801 N. Quincy Street, Suite 300  
Arlington, Virginia 22203



703-235-3750

703-235-8349 (fax)

June 10, 2010

Appeal of

Paradigm Minerals USA Corp.

AMC396748

Mining Claim


The above appeal has been received and docketed under the number IBLA-2010-0154. Please refer to this docket number in any communication, pleading, or other document relating to this appeal.

The Board sends out some orders and decisions by FAX. If you are interested in receiving Orders or Decisions by FAX and your FAX number does not appear on your notice of appeal or other document already filed in regard to this appeal, please provide your FAX number to the Board by sending a FAX to the Board's FAX number (703-235-8349) or by placing it on any document you file with the Board in the future.

RECEIVED  
DLM AZ STATE OFFICE

2010 JUN 14 P 2:04

PHOENIX, ARIZONA

  
H. Barry Holt  
Chief Administrative Judge



UNITED STATES  
DEPARTMENT OF THE INTERIOR  
OFFICE OF HEARINGS AND APPEALS  
801 N. QUINCY STREET, SUITE 300  
ARLINGTON, VA 22203

OFFICIAL BUSINESS  
PENALTY FOR PRIVATE USE \$300

RECEIVED  
BLM AZ STATE OFFICE

2010 JUN 14 P 2 05

PHOENIX, ARIZONA



Hasler

016H16506918  
\$00.44<sub>0</sub>  
06/10/2010  
Mailed From 22203  
US POSTAGE

Bureau of Land Management  
Arizona State Office  
One North Central Avenue, Suite 800  
Phoenix, AZ 85004-4427

850044427





**Erwin & Thompson LLP**

A Limited Liability Partnership  
Including Professional Corporations

ONE EAST LIBERTY, SUITE 424  
POST OFFICE BOX 40817  
RENO, NEVADA 89504

THOMAS P. ERWIN  
FRANK W. THOMPSON

TELEPHONE: (775) 786-9494  
FACSIMILE: (775) 786-1180  
E-MAIL: [erwin@renolaw.com](mailto:erwin@renolaw.com)  
URL: [www.renolaw.com](http://www.renolaw.com)

June 9, 2010

RECEIVED  
BLM AZ STATE OFFICE  
2010 JUN 10 P 2:19  
PHOENIX, ARIZONA

**Via Federal Express**

Bureau of Land Management  
Arizona State Office  
One North Central Avenue, Suite 800  
Phoenix, AZ 85004-4427

Re: 3800(9310)AT; MP104 Unpatented Mining Claim;  
AMC396748; Our File No. 71377.005

Ladies and Gentlemen:

Paradigm Minerals USA Corp. appeals the Decision dated May 13, 2010. Enclosed are the Company's Notice of Appeal and Petition for Stay.

Would you please file the Notice of Appeal and the Petition for Stay. We have enclosed extra copies of the Notice of Appeal and the Petition for Stay. Would you please file-stamp the extra copies and return them to our office in the enclosed, self-addressed postage prepaid envelope.

If you have any questions, please call me at your convenience. Thank you very much.

Very truly yours,



Thomas P. Erwin

TPE:fdo  
Enclosures

**Erwin & Thompson LLP**

A Limited Liability Partnership  
Including Professional Corporations

ONE EAST LIBERTY, SUITE 424  
POST OFFICE BOX 40817  
RENO, NEVADA 89504

THOMAS P. ERWIN  
FRANK W. THOMPSON

TELEPHONE: (775) 786-9494  
FACSIMILE: (775) 786-1180  
E-MAIL: erwin@renolaw.com  
URL: www.renolaw.com

June 9, 2010

**Via Federal Express**

Angela Mogel, Group Administrator  
Renewable and Mineral Resources  
Bureau of Land Management  
Arizona State Office  
One North Central Avenue, Suite 800  
Phoenix, AZ 85004-4427

Re: 3800(9310)AT; MP104 Unpatented Mining Claim;  
AMC396748; Our File No. 71377.005

RECEIVED  
BLM AZ STATE OFFICE  
2010 JUN 10 P 2:19  
PHOENIX, ARIZONA

Dear Ms. Mogel:

Paradigm Minerals USA Corp. appeals the Decision dated May 13, 2010, declaring the MP104 unpatented mining claim null and void ab initio. The Company will file its statements of reasons within the time provided in the Code of Federal Regulations. The Company's Petition for Stay is filed with this Notice of Appeal. We have served a copy of this Notice of Appeal and the Petition for Stay to the Department of the Interior, Office of the Field Solicitor, Sandra Day O'Connor U.S. Courthouse, Suite 404, 401 West Washington Street, Space 44, Phoenix, Arizona 85003-2151, and the Interior Board of Land Appeals.

The Decision recites that the MP104 unpatented mining claim is void ab initio because the claim was not filed within ninety (90) days of the date of location. The claim was located in February 20, 2009 and the official copy of the Certificate of Mining Location of Lode Mining Claim (the "Certificate") was filed with the Bureau of Land Management ("BLM") on May 13, 2009. The Company paid the mining claim and other fees for the claim on May 13, 2009.

The Certificate was accompanied by a map of the claim. Copies of the Certificate and the map are enclosed with this letter. The MP104 was one of several unpatented mining claims located by the Company on or within a few days of February 20, 2009, and thereafter. The certificates of location for those claims correctly state their dates of location. Each of the mining claim maps for the claims, including the MP104, showed the correct dates of location. The mining claim map for the claim group which was filed with BLM on May 13, 2009, states: "LOC DATES: FEB 20th to APRIL 3rd, 2009."

Paragraph 4 of the Certificate contained a typographical error. Paragraph 4 incorrectly stated that the date of location of the claim was February 2, 2009. The map which was filed with the claim correctly stated the date of location as February 20, 2009.



Following the Company's receipt of the Decision, the Company executed and recorded in the Office of the Greenlee County Recorder, the Amendment of Certificate of Mining Location of Lode Mining Claim (MP104, Mining Claim AMC No. 396748) (the "Amendment"). The Amendment was recorded on May 28, 2010, Document 2010-00329. The Amendment was recorded in compliance with Arizona Revised Statute 27-202. An official copy of the Amendment was filed with the Bureau of Land Management, Arizona State Office, on June 4, 2010. The Amendment was accompanied by payment of the fee for filing of the Amendment. A copy of the Amendment which shows the file-stamp of the Greenlee County Recorder and the file-stamp of the Arizona State Office is attached to this letter.

Arizona Revised Statute 27-202(C) provides:

The notice may be amended at any time and the monument changed to correspond with the amended with the amended location, but no change shall be made which will interfere with the rights of others. If such amendment changes the exterior boundaries of the claim, a new or amended map, plat or sketch shall be recorded pursuant to section 27-203 showing such change.

RECEIVED  
BLM AZ STATE OFFICE  
2010 JUN 10 P 2:19  
PHOENIX ARIZONA

The Amendment and its recording conform to the requirements of Arizona law.

43 CFR. 3830.94(b) provides that if the claimant has filed any defective document other than a defective fee waiver request, the claimant must cure the defect within thirty days of receiving BLM's notification of the defect. The Decision is dated May 13, 2010. The Company cured the defect by recording and filing the Amendment within 30 days of May 13, 2010.

43 CFR. 3833.21(a)(2) authorizes a claimant to amend a notice or certificate of location when there are omissions or other defects in the original notice or certificate that the claimant needs to correct or clarify. The Amendment is expressly authorized under this regulation. 43 CFR 3833.21(b) prohibits certain amendments. The amendment of a notice or certificate of location to correct a typographical error concerning the date of location is not prohibited under this regulation. The Amendment conforms to the requirements of 43 CFR 3833.21.

43 CFR 3833.22(a) provides that a mining claim location may be amended by recording an amended location certificate or notice with the BLM within 90 days after the claimant records the amended notice or certificate in the local recording office. The Amendment was recorded in the Office of the Recorder of Greenlee County on May 28, 2010. The official copy of the Amendment was filed with BLM on June 4, 2010, within 90 days after the recording in Greenlee County. The filing of the Amendment is timely and complies with the requirements of 43 CFR 3833.22(a). The Company also paid the processing fee for the Amendment in accordance with 43 CFR 3833.22(b).


43 CFR 3833.22(c) provides that an amended location notice or certificate relates back to the original location date and that the Amendment takes effect when it is recorded with the local recording office under state law. The Amendment was effective on May 28, 2010, when it was recorded in Greenlee County. The Amendment relates back to the original location date of February 20, 2009. Because the Amendment correctly states the date of location as February 20, 2009 and it relates back to February 20, 2009, the Company's filing of the original Certificate with BLM on May 13, 2009, was timely.

43 CFR 3833.91 recites that certain defects cannot be cured, including the claimant's failure to record a mining claim or site within 90 days after the date of location and the claimant's failure to pay the location fee or initial maintenance fee within 90 days after the date of location. The true date of location of the MO104 unpatented mining claim was February 20, 2009. The Certificate was recorded and the fees were paid within 90 days after February 20, 2009. The Company did not fail to timely record or pay the fees. Accordingly, no in curable defect exists under 43 CFR 3833.91. The typographical error in the Certificate is separate and distinct from the type of defect contemplated under 43 CFR 3833.91.

The Company requests that the Decision be vacated.

Dated: June 9, 2010.

Paradigm Minerals USA Corporation

By   
Thomas P. Erwin, Attorney

ERWIN & THOMPSON LLP  
One E. Liberty Street, Suite 424  
Reno, NV 89501  
Telephone: 775/786-9494  
Facsimile: 775/786-1180

TPE:fdo

Enclosures

cc: Regional Solicitor (via Federal Express)  
Interior Board of Land Appeals (via Federal Express)  
Bernard Rowe  
Isaac Nelson

RECEIVED  
BLM AZ STATE OFFICE  
2010 JUN 10 P 2:19  
PHOENIX, ARIZONA



STATE OF ARIZONA  
County of Greenlee  
When Recorded please  
Mail to: Element Exploration LLC  
Agent for: Paradigm Minerals USA Corporation  
2035 W. Eugie Avenue, Phoenix AZ 85029  
602-819-0285

RECEIVED  
BLM AZ STATE OFFICE  
2010 JUN 10 P 2: 20  
PHOENIX, ARIZONA

CERTIFICATE OF MINING LOCATION OF LODE MINING CLAIM

1. This is a LOCATION (X) RELOCATION ( ) AMENDMENT ( )
2. The name and address of the locator is: Paradigm Minerals USA Corporation, One East Liberty Street, Suite 424, Reno, Nevada, 89501
3. The name of this claim is MP 104
4. The Date of this location is 2/02, 2009
5. The location monument and all corners and end centers are 2 x 2 x 5ft. wooden posts tagged with aluminum tags.
6. The general course of the load or vein as near as can be determined is in a EAST and WEST direction from the location monument upon which a Notice of Location is posted. The undersigned claims 1100 feet in a West direction and 400 feet in a East direction from the location monument together with 300 feet upon either side of the center of the vein or lode. The Northeast claim corner is about 2509 ft. West, and 4406 ft. South of a GLO brass cap found at the North quarter corner of Section 21, within T3S, R29E, G&SR B&M.
7. The general course of this claim is EAST to WEST
8. This claim is located in the following quarter sections ;  
SE 1/4 Sec. 20, & SW 1/4 Sec 21, T.3S. R.29E.

AMC 396748

RECEIVED  
BLM AZ STATE OFFICE  
2009 MAY 13 A 9: 50  
PHOENIX, AZ

Dated this 9th day of May , 2009

Signed Isaac Nelson

Isaac Nelson, Agent for  
Paradigm Minerals USA Corp.



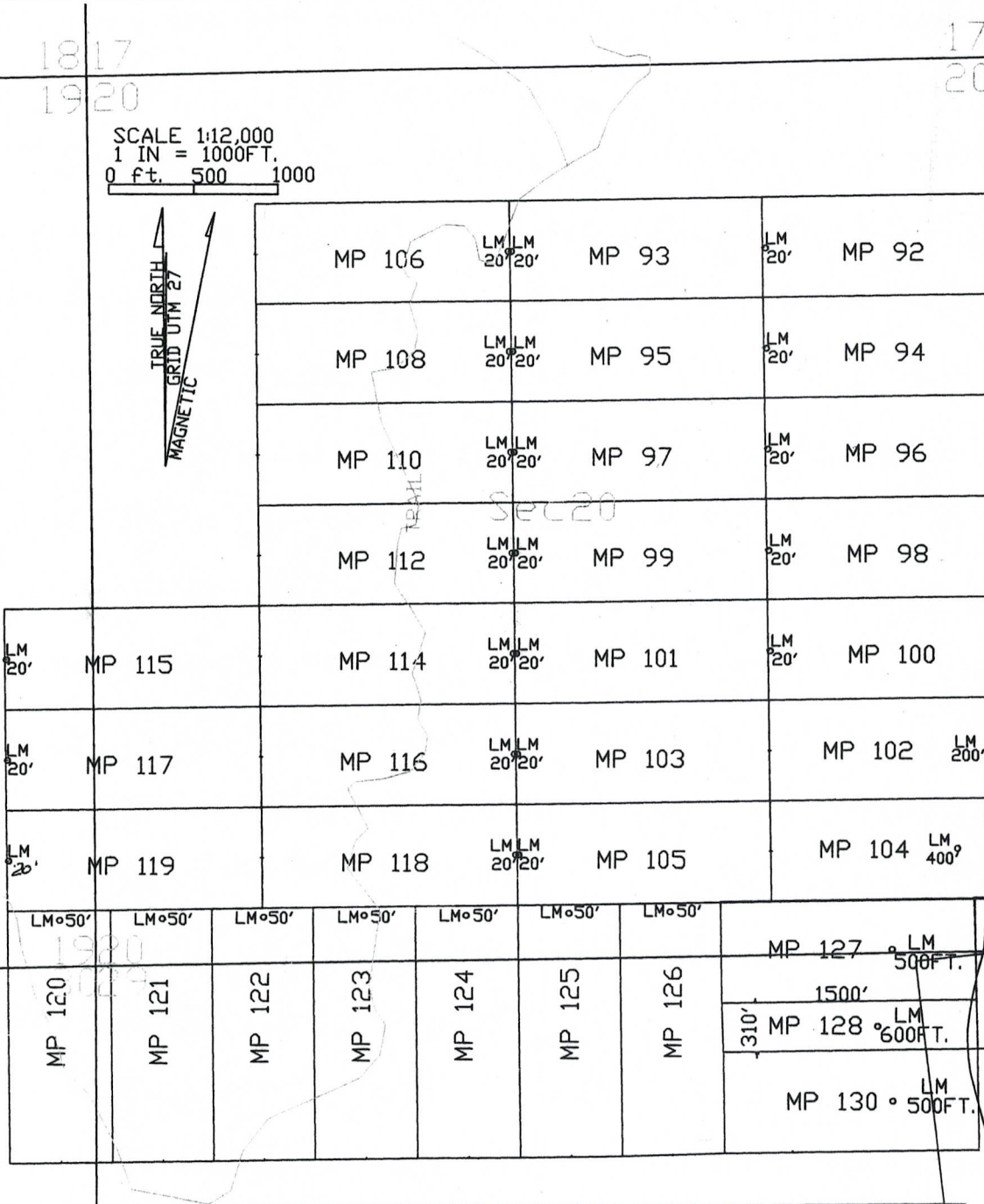
# MP LODE MINING CLAIMS

MP 92-104, 106, 108, 110, 112, 114-130  
 T.3S., R.29E. GSRB&M  
 Greenlee County, Arizona, USA  
 LOC DATES: FEB 20TH TO APRIL 3RD, 2009

LOCATED FOR:  
 PARADIGM MINERALS USA CORPORATION  
 1 EAST LIBERTY ST. SUITE 424  
 RENO, NEVADA 89501

RECEIVED  
 BLM ARIZONA STATE OFFICE  
 2010 JUN 01 AM 11:20  
 PHOENIX, ARIZONA 112

SCALE 1:12,000  
 1 IN = 1000 FT.  
 0 ft. 500 1000



APPROX WESTERN R/W ADDITIONAL HWY 191 W REC & Parcel 191 CL  
 6-0229  
 9-0229  
 APPROX CENTERLINE HWY US 191 CL  
 4/03/09 SET 100 FT  
 200 FT x 900 FT CLAIM SIZE

PAT. "STANDARD"  
 79-161-57

1500 FT. 600 FT.

KEY

- LM 20' MP 103
- TYPICAL CLAIM SIZE UNLESS NOTED
- EC END CENTER
- PAT. PATENT
- R/W RIGHT OF WAY
- RM REFERENCE MONUMENT
- LM LOCATION MONUMENT
- APPROX CENTERLINE HWY US 191 -RECORD
- ACCESS TRAILS/ ROADS -USGS RASTER
- SECTION CORNER USGS RASTER
- WESTERN R/W US 191 RECORD AND FOUND

ANR 396736



No APN – unpatented mining claims

Recorded at the request of  
and when recorded return to:  
Paradigm Minerals USA Corporation  
c/o Element Exploration LLC  
2035 West Eugie Avenue  
Phoenix, Arizona 85029  
Phone: 602-819-0285

2010-00329  
Page 1 of 1  
Requested By: ERWIN & THOMPSON LLP  
Berta Manuz Recorder, Greenlee County, AZ  
05-28-2010 02:10 PM Recording Fee \$14.00

RECEIVED  
BLM AZ STATE OFFICE  
2010 JUN 10 P 2:20  
PHOENIX, ARIZONA

The undersigned affirms that this document does not contain the personal information of any person.



**Amendment of Certificate of Mining Location  
Of Lode Mining Claim  
(MP 104 Mining Claim AMC No. 396748)**

1. This Certificate is an amendment of the Certificate of Mining Location of Lode Mining Claim for the MP 104 mining claim. The original certificate was dated May 9, 2009.

2. The name and address of the locator is Paradigm Minerals USA Corporation, One East Liberty Street, Suite 424, Reno, Nevada 89501.

3. The name of the claim is the MP 104 mining claim.

4. Paragraph 4 of the original Certificate is amended to state that the date of the location of the mining claim was February 20, 2009. The original Certificate contained a typographical error which stated that the date of location was February 2, 2009.

5. Except for the amendment of Paragraph 4 of the original Certificate, the original Certificate was accurate and correct in all respects and the statements in the original Certificate are incorporated by reference in this Certificate.

6. The execution, filing and recording of this Certificate is made in accordance with Arizona Revised Statute 27-202 and 43 CFR 3833.20 – 22 solely for the purpose of correcting the typographical error in Paragraph 4 of the original Certificate.

Dated May 21<sup>st</sup>, 2010.

Paradigm Minerals USA Corporation

Isaac Nelson, Agent

DO NOT MARK, PRINT, SIGN OR TYPE OUTSIDE THE LINED MARGIN

RECEIVED  
BLM AZ STATE OFFICE  
2010 JUN -4 P 2:13  
PHOENIX, ARIZONA



United States Department of the Interior  
Bureau of Land Management  
Arizona State Office  
One North Central Avenue, Suite 800  
Phoenix, AZ 85004-4427

**Petition for Stay**

3800(9310)AT  
AMC396748  
MP104 unpatented mining claim

RECEIVED  
BLM AZ STATE OFFICE  
2010 JUN 10 P 2:2  
PHOENIX, ARIZONA

Paradigm Minerals USA Corp. (the “Company”) petitions the Department of the Interior to stay the Decision entered May 13, 2010 declaring the MP104 unpatented mining claim null and void ab initio (the “Decision”). Concurrently with the filing of this Petition for Stay the Company has filed its Notice of Appeal of the Decision.

The grounds for the Petition are:

1. The Decision is erroneous. It is based on the premise that the MP104 unpatented mining claim was located on February 2, 2009, and that the official copy of the Certificate of Mining Location of Lode Mining Claim (the “Certificate”) for the MP104 mining claim was not timely filed because it was filed on May 13, 2009. The true date of location of the mining claim was February 20, 2009 as stated in the map of the mining claim which was filed with the Certificate and in the map of the claim group which was filed with the Certificate. The Company amended the Certificate by recording the Amendment of Certificate of Mining Location of Lode Mining Claim (MP104 Mining Claim AMC No. 396748) in the Office of the Greenlee County Recorder, on May 28, 2010, document 2010-00329, a copy of which is attached to this Petition. The Amendment was filed with the Bureau of Land Management Arizona State Office on June 4, 2010, as indicated in the file-stamp on the attached copy of the Amendment.


2. The Company has conducted exploration of minerals on the MP104 unpatented mining claim and intends to continue such exploration. The Company will suffer immediate harm if the mining claim is declared void and forfeited because it will forfeit its investment in the cost of location and perfection of the claim and be required to relocate the claim, assuming that the lands remain open for location. The Company has applied for and received from the Bureau of Land Management approval of the Company’s Notice of Intent to Operate, AZA 35288, as stated in the letter from Thomas Schnell, Manager, Nonrenewable Resources dated April 2, 2010, a copy of which is attached to this Petition. The Company will be compelled to supplement its Notice to reflect the relocation of the MP104, assuming that the lands remain open for location. Additionally, enforcement of the Decision, specifically the order to reclaim areas disturbed by the Company’s activities on the MP104, will be particularly prejudicial because the mining claim is part of a larger group of mining claims, also located on

federal public lands open for mineral entry, and piecemeal reclamation of any disturbed areas will be inefficient and result in unnecessary impacts on the public land during exploration, reclamation and upon reestablishment of any areas of disturbance following reversal of the Decision.

3. The public interest support granting the state to facilitate the efficient exploration for minerals on the public lands in accordance with the Mining Law of 1872 and in a manner which is consistent with the Company's Approved Notice of Intent to Conduct Exploration in the area.

Dated June 9, 2010

Paradigm Minerals USA Corporation

By   
Thomas P. Erwin, Attorney

ERWIN & THOMPSON LLP  
One E. Liberty Street, Suite 424  
Reno, NV 89501  
Telephone: 775/786-9494  
Facsimile: 775/786-1180

RECEIVED  
BLM AZ STATE OFFICE  
2010 JUN 10 P 2:22  
PHOENIX, ARIZONA

The undersigned declares that a copy of the foregoing Petition for Stay was served by Federal Express courier service to the following:

Department of the Interior  
Office of the Solicitor  
Office of the Field Solicitor  
Sandra Day O'Connor U.S. Courthouse, Suite 404  
401 West Washington Street, Space 44  
Phoenix, Arizona 85003-2151

Interior Board of Land Appeals  
Office of Hearings and Appeals  
801 North Quincy Street, MS 300-QC  
Arlington, VA 22203

RECEIVED  
BLM AZ STATE OFFICE  
2010 JUN 10 P 2:22  
PHOENIX, ARIZONA



No APN – unpatented mining claims

Recorded at the request of  
and when recorded return to:  
Paradigm Minerals USA Corporation  
c/o Element Exploration LLC  
2035 West Eugie Avenue  
Phoenix, Arizona 85029  
Phone: 602-819-0285

2010-00329  
Page 1 of 1  
Requested By: ERWIN & THOMPSON LLP  
Berta Manuz Recorder, Greenlee County,  
05-28-2010 02:10 PM Recording Fee \$14.00

RECEIVED  
BLANZ STATE OFFICE  
2010 JUN 4 P 2:13  
RECORDED  
SEAL  
GREENLEE COUNTY ARIZONA  
PHOENIX, ARIZONA


The undersigned affirms that this document does not contain the personal information of any person.

**Amendment of Certificate of Mining Location  
Of Lode Mining Claim  
(MP 104 Mining Claim AMC No. 396748)**

1. This Certificate is an amendment of the Certificate of Mining Location of Lode Mining Claim for the MP 104 mining claim. The original certificate was dated May 9, 2009.
2. The name and address of the locator is Paradigm Minerals USA Corporation, One East Liberty Street, Suite 424, Reno, Nevada 89501.
3. The name of the claim is the MP 104 mining claim.
4. Paragraph 4 of the original Certificate is amended to state that the date of the location of the mining claim was February 20, 2009. The original Certificate contained a typographical error which stated that the date of location was February 2, 2009.
5. Except for the amendment of Paragraph 4 of the original Certificate, the original Certificate was accurate and correct in all respects and the statements in the original Certificate are incorporated by reference in this Certificate.
6. The execution, filing and recording of this Certificate is made in accordance with Arizona Revised Statute 27-202 and 43 CFR 3833.20 – 22 solely for the purpose of correcting the typographical error in Paragraph 4 of the original Certificate.

Dated May 21<sup>st</sup>, 2010.

Paradigm Minerals USA Corporation



Isaac Nelson, Agent

DO NOT MARK, PRINT, SIGN OR TYPE OUTSIDE THE LINED MARGIN

RECEIVED  
BLANZ STATE OFFICE  
2010 JUN -4 P 2:13  
PHOENIX, ARIZONA







# United States Department of the Interior

BUREAU OF LAND MANAGEMENT

Safford Field Office

711 14<sup>th</sup> Avenue

Safford, Arizona 85546

928-348-4400

www.blm.gov/az



1990 FL

In response refer to:

AZA 35288

April 2, 2010

RECEIVED  
BLM AZ STATE OFFICE  
2010 JUN 10 P 2:22  
PHOENIX, ARIZONA

Mr. Isaac Nelson  
Paradigm Minerals USA Corporation  
2035 West Eugie Avenue  
Phoenix, AZ 85029

Dear Mr. Nelson:

Thank you for your Notice submitted in relation to the surface management regulations (43 CFR 3809). The Project Number we assigned to it is AZA 35288. We received the document in our office on December 22, 2009. The item(s) checked below apply to your Notice.

- Your Notice is in order and complete. Please notify this office when your operations, including reclamation, have been completed so that an inspection of the area can be conducted.
- We require more information before your Notice can be processed. Information needed:
- Authorization is subject to the enclosed mitigation measure(s).
- Your proposed operation will require a Plan of Operations because
- Due to the construction of access routes involving slopes which require cuts on the inside edge in excess of three (3) feet, we wish to be consulted. We propose a meeting with you on \_\_\_\_\_. Please notify \_\_\_\_\_ of this office if this proposal is convenient and agreeable with you, or if an alternate meeting schedule is desired.

We appreciate your cooperation.

Sincerely,



Thomas Schnell  
Manager, Nonrenewable Resources

1 enclosure

cc(w/ encl):

Ms. Susie Puzas  
ADOT  
2082 E Hwy 70, Mail Drop S468  
Safford, AZ 85546-0711

RECEIVED  
BLM AZ STATE OFFICE  
2010 JUN 10 P 2:22  
PHOENIX, ARIZONA

## MITIGATION MEASURES

Paradigm Minerals USA Corporation

Case File No. AZA 35288

NOI Received 12/22/09

1. Any archaeological, historical, or vertebrate fossil remains discovered during operations shall be left intact and undisturbed, all work in the area of the find shall immediately stop, and the Assistant Field Manager for Non-Renewable Resources of the Safford Field Office shall be notified immediately. Commencement of work in that area shall be allowed upon clearance by the Assistant Field Manager.
2. An additional cultural and paleontological resource survey may be required in the event the project location is changed or additional surface disturbing operations are added to the project after the initial survey. Any such survey would have to be completed prior to commencement of operations.
3. If in connection with operations under this authorization, any human remains, funerary objects, sacred objects or objects of cultural patrimony as defined in the Native American Graves Protection and Repatriation Act (L> 101-601; Stat. 3048; 25 U.S.C. 3001) are discovered, the permittee shall stop operations in the immediate area of the discovery, protect the remains and objects, and immediately notify the Assistant Field Manager for Non-Renewable Resources of the discovery. The permittee shall continue to protect the immediate area of the discovery until notified by the Assistant Field Manager that operations may resume.
4. Authorization subject to legal access to the BLM land.
5. A financial guarantee worth \$15,716 for reclamation needs to be sent to this office to the attention of Larry Thrasher. Operations may begin upon your receipt of a formal decision from the BLM accepting the financial instrument submitted.

RECEIVED  
BLM AZ STATE OFFICE  
2010 JUN 10 P 2:22  
PHOENIX, ARIZONA

**SENDER: COMPLETE THIS SECTION**

- Complete items 1, 2, and 3. Also complete item 4 if Restricted Delivery is desired.
- Print your name and address on the reverse so that we can return the card to you.
- Attach this card to the back of the mailpiece, or on the front if space permits.

1. Article Addressed to:

Paradigm Minerals USA Corp  
 1 E. Liberty Street, Ste 424  
 Reno, Nevada 89501  
 AZ931 AT AMC396736

2. Article Number

(Transfer from service label)

7009 1410 0001 7124 5095

**COMPLETE THIS SECTION ON DELIVERY**

A. Signature

**X**

A. Stowell

 Agent Addressee

B. Received by (Printed Name)

A. Stowell

C. Date of Delivery

5/17/10

D. Is delivery address different from item 1?  YesIf YES, enter delivery address below:  No

3. Service Type


 Certified Mail Express Mail Registered Return Receipt for Merchandise Insured Mail C.O.D.

4. Restricted Delivery? (Extra Fee)

 Yes



UNITED STATES POSTAL SERVICE



First-Class Mail  
Postage & Fees Paid  
USPS  
Permit No. G-10

- Sender: Please print your name, address, and ZIP+4 in this box •



RECEIVED  
BLM AZ STATE OFFICE

2010 MAY 20 P 1:46

U.S. DEPARTMENT OF THE INTERIOR  
BUREAU OF LAND MANAGEMENT  
ARIZONA STATE OFFICE  
ONE NORTH CENTRAL AVENUE, SUITE 800  
PHOENIX, AZ 85004-4427

PHOENIX, AZ

14 0041



May 13, 2010

In Reply Refer To:  
3800 (9310) AT  
AMC396736

CERTIFIED MAIL - RETURN RECEIPT REQUESTED No. 7009 1410 0001 7124 5095

DECISION

|                              |   |                                    |
|------------------------------|---|------------------------------------|
| Paradigm Minerals USA Corp   | : | This Decision Affects Those Claims |
| 1 E. Liberty Street, Ste 424 | : | Shown in the Block Below.          |
| Reno, Nevada 89501           | : |                                    |

---

AMC396748  
MP104

---

Mining Claim(s) Declared Null and Void Ab Initio

Pursuant to Title 43 Code of Federal Regulations (CFR) 3832.1, this office received your notice(s) of location for recording mining claims. In accordance with 43 CFR 3833.91, the claim(s) listed above is/are hereby declared null and void ab initio for the reason indicated below. A copy of the Master Title Plat is enclosed for your convenience, if applicable.

The claim was not filed within 90 days of the date of location.

This decision does not relieve you of the liability for reclamation of all areas disturbed by your activities on land encompassed by your mining claim(s) and/or site(s). After you complete the reclamation, you must notify the authorized officer of the appropriate surface managing agency so that the authorized officer may conduct a final site inspection and determine whether you may be released from liability. If you fail to reclaim the land to the satisfaction of the authorized officer, the surface management agency may cite you for noncompliance under its surface management regulations.

For land administered by the BLM, if you fail to reclaim the land to the satisfaction of the authorized officer as required in 43 CFR Subpart 3809, the BLM will issue an order of

noncompliance under 43 CFR 3809.601(a). If you fail to comply with the noncompliance order, the BLM may take further action under 43 CFR 3809.604. Failure to conduct reclamation is a prohibited act that may subject you to criminal penalties. See 43 CFR 3809.605(h) and 43 CFR 3809.700. If your occupancy has been terminated and you fail to remove structures, material, and equipment, and any personal property in accordance with the regulations in 43 CFR 3715.5-1, the BLM may dispose of the property. In accordance with 43 CFR 3715.5-2, you will remain liable for the costs the BLM incurs in removing and disposing of the property.

This decision may be appealed to the Interior Board of Land Appeals, Office of the Secretary, in accordance with the regulations contained in 43 CFR, Part 4 and the enclosed Form 1842-1. If an appeal is taken, your notice of appeal must be filed in this office (at the above address) within 30 days from receipt of this decision. The appellant has the burden of showing that the decision appealed from is in error.


If you wish to file a petition pursuant to regulation 43 CFR 4.21 (58 FR 4939, January 19, 1993), for a stay of the effectiveness of this decision during the time that your appeal is being reviewed by the Board, the petition for a stay must accompany your notice of appeal. A petition for a stay is required to show sufficient justification based on the standards listed below. Copies of the notice of appeal and petition for a stay must also be submitted to each party named in this decision and to the Interior Board of Land Appeals and to the appropriate Office of the Solicitor (see 43 CFR 4.413) at the same time the original documents are filed with this office. If you request a stay, you have the burden of proof to demonstrate that a stay should be granted.

#### Standards for Obtaining a Stay

Except as otherwise provided by law or other pertinent regulation, a petition for a stay of a decision pending appeal shall show sufficient justification based on the following standards:

- (1) The relative harm to the parties if the stay is granted or denied,
- (2) The likelihood of the appellant's success on the merits,
- (3) The likelihood of immediate and irreparable harm if the stay is not granted, and
- (4) Whether the public interest favors granting the stay.

If additional information is required, please contact Amy Thrower at 602-417-9334. Please include your AMC serial number(s) on all correspondence.



Angela Mogel  
Group Administrator  
Renewable and Mineral Resources

Enclosures

AThrower:lm:051310



**SENDER: COMPLETE THIS SECTION**

- Complete items 1, 2, and 3. Also complete item 4 if Restricted Delivery is desired.
- Print your name and address on the reverse so that we can return the card to you.
- Attach this card to the back of the mailpiece, or on the front if space permits.

1. Article Addressed to:

Paradigm Minerals USA Corp  
1 E. Liberty Street, Ste 424  
Reno, Nevada 89501  
AZ931 AT AMC396736

**COMPLETE THIS SECTION ON DELIVERY**

A. Signature  Agent  
*A. Stansell*  Addressee

B. Received by (Printed Name) *A. Stansell* C. Date of Delivery *5/17/10*

D. Is delivery address different from item 1?  Yes  
If YES, enter delivery address below:  No

3. Service Type  
 Certified Mail  Express Mail  
 Registered  Return Receipt for Merchandise  
 Insured Mail  C.O.D.

4. Restricted Delivery? (Extra Fee)  Yes

2. Article Number

(Transfer from service label)

7009 1410 0001 7124 5095

UNITED STATES POSTAL SERVICE



First-Class Mail  
Postage & Fees Paid  
USPS  
Permit No. G-10

• Sender: Please print your name, address, and ZIP+4 in this box •

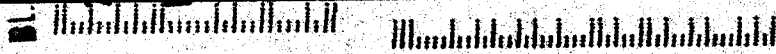
RECEIVED  
BLM AZ STATE OFFICE

2010 MAY 20 P 1:46

U.S. DEPARTMENT OF THE INTERIOR  
BUREAU OF LAND MANAGEMENT  
ARIZONA STATE OFFICE  
ONE NORTH CENTRAL AVENUE, SUITE 800  
PHOENIX, AZ 85004-4427

PHOENIX

44 0041



**NOTICE!!**

**These documents have been scanned!**

**Do not place un-scanned documents beneath this notice!**

**Do not remove this notice from this file!**

GPO Jacket No. 560-102  
Print Order 61540  
Rise Business Services, LLC  
Job=AZ15 5/20/2019



Box Number= AZ15072



Claim Begin-End: AMC396736-AMC396770

3 Transfers



AZ15072-16

AMC396394-AMC396736





2013-00 3  
Page 1 of 5  
Requested By: Paradigm Az Llc  
Barta Manuz Recorder, Greenlee County, AZ  
09-25-2013 02:13 PM Recording Fee \$10.00

AMC 394438  
393550  
396736

Recorded at the request of  
and when recorded return to:  
Paradigm AZ LLC  
c/o Thomas P. Erwin  
Erwin & Thompson LLP  
P.O. Box 40817  
Reno, Nevada 89504

The undersigned affirms that this document contains no personal information.

### Quitclaim Deed

#### Exemption ARS 11-1134.A.6 Unpatented Mining Claims

This Quitclaim Deed ("Deed") is made by and between Paradigm Minerals USA Corporation, a Nevada corporation ("Grantor"), and Paradigm AZ LLC, an Arizona limited liability company ("Grantee").

For and in consideration of Grantee's payment to Grantor of the sum of Ten Dollars (\$10.00) United States currency, and other good and valuable consideration, the receipt and sufficiency of which Grantor acknowledges, Grantor quitclaims to Grantee, and to Grantee's successors and assigns forever, those certain unpatented mining claims situated in Greenlee County, Arizona, more particularly described in Exhibit A attached to and by this reference incorporated in this Deed.

Together with all and singular the tenements, hereditaments and appurtenances, including water rights, belonging or in any way appertaining to the property described in this Deed.

To have and to hold the property described in this Deed unto Grantee, and to Grantee's successors and assigns forever.

Grantor has executed this Deed effective September 6, 2013.

Paradigm Minerals USA Corporation

By [Signature]  
Bernard Rowe, Director

RECEIVED  
PLM AZ RECORDER'S OFFICE  
2013 SEP 18 P 3:00  
PHOENIX, ARIZONA

ENTERED  
SEP 25 2014  
BY: [Signature]

[Signature]



ONLY TRANSFERRED HIGHLIGHTED  
LISTED ON SECOND ATTACHMENT A



Notary Acknowledgment

Sydney )  
Australia )  
ss.

This Deed was acknowledged before me on September 6, 2013, by Bernard Rowe, as director of Paradigm Minerals USA Corporation.

T. Somerville  
Notary Public  
My commission does not expire.

TIMOTHY DONALD SOMERVILLE  
Notary Public

RECEIVED  
DLM AZ STATE OFFICE  
2014 SEP 18 P 3:00  
PHOENIX, ARIZONA



**Exhibit A**  
**MP Project 126 Lode Mining Claims**  
**Greenlee County, Arizona**  
**Paradigm Minerals USA Corporation**

| Name  | AMC Serial No | County<br>Book | County<br>Page | Count |
|-------|---------------|----------------|----------------|-------|
| MP 1  | AMC393550     | 2008           | 738            | 1     |
| MP 2  | AMC393551     | 2008           | 739            | 2     |
| MP 3  | AMC393552     | 2008           | 740            | 3     |
| MP 4  | AMC393553     | 2008           | 741            | 4     |
| MP 5  | AMC393554     | 2008           | 742            | 5     |
| MP 6  | AMC393555     | 2008           | 743            | 6     |
| MP 7  | AMC393556     | 2008           | 744            | 7     |
| MP 8  | AMC393557     | 2008           | 745            | 8     |
| MP 9  | AMC393558     | 2008           | 746            | 9     |
| MP 10 | AMC393559     | 2008           | 747            | 10    |
| MP 11 | AMC393560     | 2008           | 748            | 11    |
| MP 12 | AMC393561     | 2008           | 749            | 12    |
| MP 13 | AMC393562     | 2008           | 750            | 13    |
| MP 14 | AMC393563     | 2008           | 751            | 14    |
| MP 15 | AMC393564     | 2008           | 752            | 15    |
| MP 16 | AMC393565     | 2008           | 753            | 16    |
| MP 17 | AMC393566     | 2008           | 754            | 17    |
| MP 18 | AMC393567     | 2008           | 755            | 18    |
| MP 19 | AMC393568     | 2008           | 756            | 19    |
| MP 20 | AMC393569     | 2008           | 757            | 20    |
| MP 21 | AMC393570     | 2008           | 758            | 21    |
| MP 22 | AMC393571     | 2008           | 759            | 22    |
| MP 23 | AMC393572     | 2008           | 760            | 23    |
| MP 24 | AMC393573     | 2008           | 761            | 24    |
| MP 25 | AMC393574     | 2008           | 762            | 25    |
| MP 26 | AMC393575     | 2008           | 763            | 26    |
| MP 27 | AMC393576     | 2008           | 764            | 27    |
| MP 28 | AMC393577     | 2008           | 765            | 28    |
| MP 29 | AMC393578     | 2008           | 766            | 29    |
| MP 30 | AMC393579     | 2008           | 767            | 30    |
| MP 31 | AMC393580     | 2008           | 768            | 31    |
| MP 32 | AMC393581     | 2008           | 769            | 32    |
| MP 33 | AMC393582     | 2008           | 770            | 33    |
| MP 34 | AMC393583     | 2008           | 771            | 34    |
| MP 35 | AMC393584     | 2008           | 772            | 35    |
| MP 36 | AMC393585     | 2008           | 773            | 36    |
| MP 37 | AMC393586     | 2008           | 774            | 37    |
| MP 38 | AMC393587     | 2008           | 775            | 38    |
| MP 39 | AMC393588     | 2008           | 776            | 39    |

RECEIVED  
CLM / STATE OFFICE  
2014 SEP 18 P 3:00  
PHOENIX, ARIZONA

| Name  | AMC Serial No | County Book | County Page | Count |
|-------|---------------|-------------|-------------|-------|
| MP 40 | AMC393589     | 2008        | 777         | 40    |
| MP 41 | AMC393590     | 2008        | 778         | 41    |
| MP 42 | AMC393591     | 2008        | 779         | 42    |
| MP 43 | AMC393592     | 2008        | 780         | 43    |
| MP 44 | AMC393593     | 2008        | 781         | 44    |
| MP 45 | AMC393594     | 2008        | 782         | 45    |
| MP 46 | AMC393595     | 2008        | 783         | 46    |
| MP 47 | AMC393596     | 2008        | 784         | 47    |
| MP 48 | AMC393597     | 2008        | 785         | 48    |
| MP 49 | AMC393598     | 2008        | 786         | 49    |
| MP 50 | AMC393599     | 2008        | 787         | 50    |
| MP 51 | AMC393600     | 2008        | 788         | 51    |
| MP 52 | AMC393601     | 2008        | 789         | 52    |
| MP 53 | AMC393602     | 2008        | 790         | 53    |
| MP 54 | AMC393603     | 2008        | 791         | 54    |
| MP 55 | AMC393604     | 2008        | 792         | 55    |
| MP 56 | AMC393605     | 2008        | 793         | 56    |
| MP 57 | AMC393606     | 2008        | 794         | 57    |
| MP 58 | AMC393607     | 2008        | 795         | 58    |
| MP 59 | AMC393608     | 2008        | 796         | 59    |
| MP 60 | AMC393609     | 2008        | 797         | 60    |
| MP 61 | AMC393610     | 2008        | 798         | 61    |
| MP 62 | AMC393611     | 2008        | 799         | 62    |
| MP 63 | AMC393612     | 2008        | 800         | 63    |
| MP 64 | AMC393613     | 2008        | 801         | 64    |
| MP 65 | AMC393614     | 2008        | 802         | 65    |
| MP 66 | AMC393615     | 2008        | 803         | 66    |
| MP 67 | AMC393616     | 2008        | 804         | 67    |
| MP 68 | AMC393617     | 2008        | 805         | 68    |
| MP 69 | AMC393618     | 2008        | 806         | 69    |
| MP 70 | AMC393619     | 2008        | 807         | 70    |
| MP 71 | AMC393620     | 2008        | 808         | 71    |
| MP 72 | AMC393621     | 2008        | 809         | 72    |
| MP 73 | AMC393622     | 2008        | 810         | 73    |
| MP 74 | AMC393623     | 2008        | 811         | 74    |
| MP 75 | AMC393624     | 2008        | 812         | 75    |
| MP 76 | AMC393625     | 2008        | 813         | 76    |
| MP 77 | AMC393626     | 2008        | 814         | 77    |
| MP 78 | AMC393627     | 2008        | 815         | 78    |
| MP 79 | AMC393628     | 2008        | 816         | 79    |
| MP 80 | AMC393629     | 2008        | 817         | 80    |
| MP 81 | AMC393630     | 2008        | 818         | 81    |
| MP 82 | AMC393631     | 2008        | 819         | 82    |
| MP 83 | AMC393632     | 2008        | 820         | 83    |
| MP 84 | AMC393633     | 2008        | 821         | 84    |
| MP 85 | AMC393634     | 2008        | 822         | 85    |

RECEIVED  
 PLM AT SERVICE OFFICE  
 2014 SEP 18 P 3:00  
 PHOENIX, ARIZONA

| Name   | AMC Serial No | County Book | County Page | Count |
|--------|---------------|-------------|-------------|-------|
| MP 86  | AMC393635     | 2008        | 823         | 86    |
| MP 87  | AMC393636     | 2008        | 824         | 87    |
| MP 88  | AMC393637     | 2008        | 825         | 88    |
| MP 89  | AMC393638     | 2008        | 826         | 89    |
| MP 90  | AMC393639     | 2008        | 827         | 90    |
| MP 91  | AMC393640     | 2008        | 828         | 91    |
| MP 92  | AMC396736     | 2009        | 336         | 92    |
| MP 93  | AMC396737     | 2009        | 363         | 93    |
| MP 94  | AMC396738     | 2009        | 337         | 94    |
| MP 95  | AMC396739     | 2009        | 362         | 95    |
| MP 96  | AMC396740     | 2009        | 338         | 96    |
| MP 97  | AMC396741     | 2009        | 361         | 97    |
| MP 98  | AMC396742     | 2009        | 339         | 98    |
| MP 99  | AMC396743     | 2009        | 360         | 99    |
| MP 100 | AMC396744     | 2009        | 340         | 100   |
| MP 101 | AMC396745     | 2009        | 359         | 101   |
| MP 102 | AMC396746     | 2009        | 341         | 102   |
| MP 103 | AMC396747     | 2009        | 358         | 103   |
| MP 104 | AMC396748     | 2009        | 342         | 104   |
| MP 105 | AMC396749     | 2009        | 357         | 105   |
| MP 106 | AMC396750     | 2009        | 364         | 106   |
| MP 108 | AMC396751     | 2009        | 365         | 107   |
| MP 110 | AMC396752     | 2009        | 366         | 108   |
| MP 112 | AMC396753     | 2009        | 367         | 109   |
| MP 114 | AMC396754     | 2009        | 368         | 110   |
| MP 115 | AMC396755     | 2009        | 356         | 111   |
| MP 116 | AMC396756     | 2009        | 369         | 112   |
| MP 117 | AMC396757     | 2009        | 355         | 113   |
| MP 118 | AMC396758     | 2009        | 370         | 114   |
| MP 119 | AMC396759     | 2009        | 354         | 115   |
| MP 120 | AMC396760     | 2009        | 353         | 116   |
| MP 121 | AMC396761     | 2009        | 352         | 117   |
| MP 122 | AMC396762     | 2009        | 351         | 118   |
| MP 123 | AMC396763     | 2009        | 350         | 119   |
| MP 124 | AMC396764     | 2009        | 349         | 120   |
| MP 125 | AMC396765     | 2009        | 348         | 121   |
| MP 126 | AMC396766     | 2009        | 347         | 122   |
| MP 127 | AMC396767     | 2009        | 344         | 123   |
| MP 128 | AMC396768     | 2009        | 345         | 124   |
| MP 129 | AMC396769     | 2009        | 343         | 125   |
| MP 130 | AMC396770     | 2009        | 346         | 126   |

Total 126 claims

RECEIVED  
DLM / S. S. / S. S. OFFICE  
2014 SEP 18 P 3:00  
PHOENIX, ARIZONA



THIS IS A CONFORMED COPY OF INSTRUMENT  
RECORDED ON DATE 9-25-13 TIME 3:27pm  
IN BOOK 4983 PAGE 448  
LESLIE M. HOFFMAN, RECORDER  
Shirley S. Holloman DEPUTY

Recorded at the request of  
and when recorded return to:  
Paradigm AZ LLC  
c/o Thomas P. Erwin  
Erwin & Thompson LLP  
P.O. Box 40817  
Reno, Nevada 89504

The undersigned affirms that this  
document contains no personal information.

### Quitclaim Deed

#### Exemption ARS 11-1134.A.6 Unpatented Mining Claims

This Quitclaim Deed ("Deed") is made by and between Paradigm Minerals USA Corporation, a Nevada corporation ("Grantor"), and Paradigm AZ LLC, an Arizona limited liability company ("Grantee").

For and in consideration of Grantee's payment to Grantor of the sum of Ten Dollars (\$10.00) United States currency, and other good and valuable consideration, the receipt and sufficiency of which Grantor acknowledges, Grantor quitclaims to Grantee, and to Grantee's successors and assigns forever, those certain unpatented mining claims situated in Yavapai County, Arizona, more particularly described in Exhibit A attached to and by this reference incorporated in this Deed.

Together with all and singular the tenements, hereditaments and appurtenances, including water rights, belonging or in any way appertaining to the property described in this Deed.

To have and to hold the property described in this Deed unto Grantee, and to Grantee's successors and assigns forever.

Grantor has executed this Deed effective September 6, 2013.

Paradigm Minerals USA Corporation

By [Signature]  
Bernard Rowe, Director

RECEIVED  
DLM & ASSOCIATES OFFICE  
2013 SEP 18 P 3:00  
PHOENIX, ARIZONA

ENTERED  
SEP 25 2013  
BY: [Signature]

ONLY TRANSFERRED  
UNPATENTED CLAIMS LISTED

[Signature]

Notary Acknowledgment

Sydney )  
Australia )  
ss.

This Deed was acknowledged before me on September 6, 2013, by Bonnard Rowe as director of Paradigm Minerals USA Corporation.

T. Somerville

Notary Public

My commission does not expire.

TIMOTHY DONALD SOMERVILLE  
Notary Public

RECEIVED  
DLM & STATE OFFICE  
2014 SEP 18 P 3:00  
PHOENIX, ARIZONA



**Exhibit A**  
**CV Project 47 Lode Mining Claims**  
**Yavapai County, Arizona**  
**Paradigm Minerals USA Corporation**

| Name  | AMC Serial No | County Book | County Page | Count |
|-------|---------------|-------------|-------------|-------|
| CV 1  | AMC394438     | 4616        | 941         | 1     |
| CV 2  | AMC394439     | 4616        | 942         | 2     |
| CV 3  | AMC394440     | 4616        | 943         | 3     |
| CV 4  | AMC394441     | 4616        | 944         | 4     |
| CV 5  | AMC394442     | 4616        | 945         | 5     |
| CV 6  | AMC394443     | 4616        | 946         | 6     |
| CV 7  | AMC394444     | 4616        | 947         | 7     |
| CV 8  | AMC394445     | 4616        | 948         | 8     |
| CV 9  | AMC394446     | 4616        | 949         | 9     |
| CV 10 | AMC394447     | 4616        | 950         | 10    |
| CV 11 | AMC394448     | 4616        | 951         | 11    |
| CV 12 | AMC394449     | 4616        | 952         | 12    |
| CV 13 | AMC394450     | 4616        | 953         | 13    |
| CV 14 | AMC394451     | 4616        | 954         | 14    |
| CV 15 | AMC394452     | 4616        | 955         | 15    |
| CV 16 | AMC394453     | 4616        | 956         | 16    |
| CV 17 | AMC394454     | 4616        | 957         | 17    |
| CV 18 | AMC394455     | 4616        | 958         | 18    |
| CV 19 | AMC394456     | 4616        | 959         | 19    |
| CV 20 | AMC394457     | 4616        | 960         | 20    |
| CV 21 | AMC394458     | 4616        | 961         | 21    |
| CV 22 | AMC394459     | 4616        | 962         | 22    |
| CV 23 | AMC394460     | 4616        | 963         | 23    |
| CV 24 | AMC394461     | 4616        | 964         | 24    |
| CV 25 | AMC394462     | 4616        | 965         | 25    |
| CV 26 | AMC394463     | 4616        | 966         | 26    |
| CV 27 | AMC394464     | 4616        | 967         | 27    |
| CV 28 | AMC394465     | 4616        | 968         | 28    |
| CV 29 | AMC394466     | 4616        | 969         | 29    |
| CV 30 | AMC394467     | 4616        | 970         | 30    |
| CV 31 | AMC394468     | 4616        | 971         | 31    |

PHOENIX, ARIZONA

2014 SEP 18 P 3:01

RECEIVED  
DLM AND STATE OFFICE

RECEIVED  
 SEP 18 2014 3:01 PM  
 DLM AND STATE OFFICE

|       |           |      |     |    |
|-------|-----------|------|-----|----|
| CV 32 | AMC394469 | 4616 | 972 | 32 |
| CV 33 | AMC394470 | 4616 | 973 | 33 |
| CV 34 | AMC394471 | 4616 | 974 | 34 |
| CV35  | AMC394472 | 4616 | 975 | 35 |
| CV 36 | AMC394473 | 4616 | 976 | 36 |
| CV 37 | AMC394474 | 4616 | 977 | 37 |
| CV 38 | AMC394475 | 4616 | 978 | 38 |
| CV 39 | AMC394476 | 4616 | 979 | 39 |
| CV 40 | AMC394477 | 4616 | 980 | 40 |
| CV 41 | AMC394478 | 4616 | 981 | 41 |
| CV 42 | AMC394479 | 4616 | 982 | 42 |
| CV 43 | AMC394480 | 4616 | 983 | 43 |
| CV 44 | AMC394481 | 4616 | 984 | 44 |
| CV 45 | AMC394482 | 4616 | 985 | 45 |
| CV 46 | AMC394483 | 4616 | 986 | 46 |
| CV 47 | AMC394484 | 4616 | 987 | 47 |

Total Claims: 47

RECEIVED  
 DLIA VESTER OFFICE  
 2014 SEP 18 P 3:01  
 PHOENIX, ARIZONA



September 15, 2014

Bureau of Land Management  
One North Central Avenue  
Suite 800  
Phoenix, AZ 85004-4427

Re: Payment of Transfer of Interest Fees  
CV Project – 6 Lode Claims  
MP Project – 16 Lode Claims

Enclosed is a check in the amount of \$220.00 and Quitclaim Deed dated 9/25/2013 recorded in Yavapai County, Arizona on 9/25/2013 in Book 4983 on Pages 448 through 451 for the CV Lode claims and Quitclaim Deed recorded in Greenlee County, Arizona on 9/25/2013 as Document 2013-00783 for the MP Lode claims, evidencing a Transfer of Interest for the currently active claims.

Please note that *not* all claims listed on Exhibit A of each deed are currently active and several have been closed.


This payment and filing represents the details of the Transfer of Interest from Paradigm Minerals USA Corporation to Paradigm AZ LLC for the six CV lode mining claims located in Yavapai County, Arizona (6 claims at \$10.00 per claim) and the 16 MP Lode mining claims located in Greenlee County, Arizona (16 claims at \$10.00 per claim). The active claims are more particularly described as listed on Exhibit A, attached hereto.

The name and address of the new owner are as follows. Please note the new address of the owner.

Paradigm AZ LLC  
241 Ridge Street, Suite 210  
Reno NV 89501

If you have any questions please call me at the number below. Thank you for your assistance.

Sincerely,



Greg Ekins MS RPL#32306  
GIS Land Services  
Agent for Paradigm Minerals USA Corporation  
and Paradigm AZ LLC  
241 Ridge St. Suite 250  
Reno, NV 89501  
775-746-8803

**RECEIPT # 3132763**

RECEIVED  
BLM - GREENLEE OFFICE  
2014 SEP 18 P 3:00  
PHOENIX, ARIZONA

**Exhibit A**  
**CV Project 6 Lode Mining Claims**  
**Yavapai County, Arizona**  
**Paradigm Minerals USA Corporation**

| Name  | AMC Serial No | County Book | County Page | Count |
|-------|---------------|-------------|-------------|-------|
| CV 10 | AMC394447     | 4616        | 950         | 1     |
| CV 12 | AMC394449     | 4616        | 952         | 2     |
| CV 14 | AMC394451     | 4616        | 954         | 3     |
| CV35  | AMC394472     | 4616        | 975         | 4     |
| CV 37 | AMC394474     | 4616        | 977         | 5     |
| CV 39 | AMC394476     | 4616        | 979         | 6     |

Total Claims: 6

**MP Project 16 Lode Mining Claims**  
**Greenlee County, Arizona**  
**Paradigm Minerals USA Corporation**


| Name   | AMC Serial No | County Book | County Page | Count |
|--------|---------------|-------------|-------------|-------|
| MP 35  | AMC393584     | 2008        | 772         | 1     |
| MP 36  | AMC393585     | 2008        | 773         | 2     |
| MP 37  | AMC393586     | 2008        | 774         | 3     |
| MP 38  | AMC393587     | 2008        | 775         | 4     |
| MP 39  | AMC393588     | 2008        | 776         | 5     |
| MP 40  | AMC393589     | 2008        | 777         | 6     |
| MP 92  | AMC396736     | 2009        | 336         | 7     |
| MP 94  | AMC396738     | 2009        | 337         | 8     |
| MP 96  | AMC396740     | 2009        | 338         | 9     |
| MP 98  | AMC396742     | 2009        | 339         | 10    |
| MP 100 | AMC396744     | 2009        | 340         | 11    |
| MP 102 | AMC396746     | 2009        | 341         | 12    |
| MP 104 | AMC396748     | 2009        | 342         | 13    |
| MP 127 | AMC396767     | 2009        | 344         | 14    |
| MP 128 | AMC396768     | 2009        | 345         | 15    |
| MP 130 | AMC396770     | 2009        | 346         | 16    |

Total 16 claims

**Grand Total 22 Lode mining claims** for Transfer of Interest filing and fees.

RECEIVED  
 DUMAS STATE OFFICE  
 2014 SEP 18 P 3:00  
 PHOENIX, ARIZONA

GIS Land Services  
241 Ridge Street  
Suite 250  
Reno NV 89501  
USA



7008 1300 0002 2552 9190



U.S. POSTAGE  
PAID  
RENO, NV  
89503  
SEP 15 2014  
AMOUNT

**\$7.40**  
00091827-04

1000

85004

**RETURN RECEIPT  
REQUESTED**

RECEIVED  
BLM / ARIZONA STATE OFFICE  
2014 SEP 18 P 3:00  
PHOENIX, ARIZONA

BUREAU OF LAND MANAGEMENT  
ARIZONA STATE OFFICE  
ONE NORTH CENTRAL AVE  
PHOENIX AZ 85004

*QCDs Bernard Rowe*

**United States Department of the Interior**  
**Bureau of Land Management**  
 LANDS/RECREATION & PLANNING  
 ONE N CENTRAL AVE  
 PHOENIX, AZ 85004 -2203  
 Phone: 602-417-9200

Receipt

No: 3132763

|  |  |
|--|--|
| <b>Transaction #:</b> 3224778                                      |  |
| <b>Date of Transaction:</b> 09/19/2014                             |  |
| CUSTOMER:  |  |
| GIS LAND SERVICES<br>241 RIDGE ST STE 250<br>RENO,NV 89501-2079 US |  |

| LINE #        | QTY  | DESCRIPTION  | REMARKS  | UNIT PRICE | TOTAL           |
|---------------|------|--|----------|------------|-----------------|
| 1             | 1.00 | LOCATABLE MINERALS / MINING CLAIMS-<br>NOT NEW-UNADJUD,ONE AUTH NO. ONLY /<br>MINING CLAIM MONEY RECEIVED<br>CASES: AMC393584/\$220.00 | QCD - 22 | - n/a -    | 220.00          |
| <b>TOTAL:</b> |      |  |          |            | <b>\$220.00</b> |

| PAYMENT INFORMATION |           |  |             |            |  |
|---------------------|-----------|--|-------------|------------|--|
| 1                   | AMOUNT:   | 220.00   | POSTMARKED: | 09/15/2014 |  |
|                     | TYPE:     | CHECK  | RECEIVED:   | 09/18/2014 |  |
|                     | CHECK NO: | 5346   |             |            |  |
|                     | NAME:     | GIS LAND SERVICES<br>241 RIDGE ST STE 250<br>RENO NV 89501-2079 US |             |            |  |

|         |
|---------|
| REMARKS |
|         |

This receipt was generated by the automated BLM Collections and Billing System and is a paper representation of a portion of the official electronic record contained therein.



**NOTICE!!**

**These documents have been scanned!**

**Do not place un-scanned documents beneath this notice!**

**Do not remove this notice from this file!**

GPO Jacket No. 560-102  
Print Order 61540  
Rise Business Services, LLC  
Job=AZ15 5/20/2019



Box Number= AZ15072



Claim Begin-End: AMC396736-AMC396770

4 Annual Filings



AZ15072-16

AMC396394-AMC396736

DEPARTMENT OF THE INTERIOR  
BUREAU OF LAND MANAGEMENT  
MINING CLAIMS

Run Date/Time: 9/5/2019

MC Maintenance Fees Paid Through the BLM Pay Portal  
(by Date Paid)

Page 27 Of 521

**CBS Receipt: 4543818**

Printed For Lead File # AMC396736

Agency Tracking ID: 1566840641

Assessment Year: 2020

Number of BLM Serial Nr: 2

Paid On: 8/26/2019

Total Amount Paid: \$330.00

| Claim Name | BLM Serial No | Lead File No | Amount Paid |
|------------|---------------|--------------|-------------|
| MP 104     | AMC396748     | AMC396736    | \$165.00    |
| MP 130     | AMC396770     | AMC396736    | \$165.00    |

**United States Department of the Interior**  
**Bureau of Land Management**  
 BUSINESS & SUPPORT SVCS DIV  
 ONE N CENTRAL AVE SUITE 800  
 PHOENIX, AZ 85004 -4427  
 Phone: 602-417-9200

| Receipt |         |
|---------|---------|
| No:     | 4543818 |

| <b>Transaction #:</b> 4664807                                 |  |
|---|--|
| <b>Date of Transaction:</b> 08/26/2019                        |  |
| CUSTOMER:   |  |
| JEFF FAILLERS<br>241 RIDGE STREET STE 210<br>RENO,NV 89501 US |  |

| LINE #        | QTY  | DESCRIPTION   | REMARKS | UNIT PRICE | TOTAL           |
|---------------|------|---|---------|------------|-----------------|
| 1             | 1.00 | LOCATABLE MINERALS / MINING CLAIMS- NOT NEW-UNADJUD,ONE AUTH NO. ONLY / MINING CLAIM MONEY RECEIVED<br><b>CASES: AMC396748/\$330.00</b> |         | - n/a -    | 330.00          |
| <b>TOTAL:</b> |      |   |         |            | <b>\$330.00</b> |

| PAYMENT INFORMATION   |               |   |                      |
|---|---------------|---|----------------------|
| NOTE: Items will appear on credit card statement as "BLM O Mining Claim". |               |   |                      |
| 1   | AMOUNT:       | 330.00  | POSTMARKED: N/A      |
|   | TYPE:         | CREDIT CARD   | RECEIVED: 08/26/2019 |
|   | NAME:         | JEFF FAILLERS<br>241 RIDGE STREET STE 210<br>RENO NV 89501 US |                      |
|   | CARD NO:      | XXXXXXXXXXXX7450  | AUTH CODE: 07069G    |
|   | NAME ON CARD: | JEFF FAILLERS   |                      |
|   | SIGNATURE:    | INTERNET  |                      |

| REMARKS |
|---------|
|         |

This receipt was generated by the automated BLM Collections and Billing System and is a paper representation of a portion of the official electronic record contained therein.

DEPARTMENT OF THE INTERIOR  
BUREAU OF LAND MANAGEMENT  
MINING CLAIMS

Run Date/Time: 9/5/2019

MC Maintenance Fees Paid Through the BLM Pay Portal  
(by Date Paid)

Page 27 Of 521

**CBS Receipt: 4543818**

Printed For Lead File # AMC396736

Agency Tracking ID: 1566840641

Assessment Year: 2020

Number of BLM Serial Nr: 2

Paid On: 8/26/2019

Total Amount Paid: \$330.00

| Claim Name | BLM Serial No | Lead File No | Amount Paid |
|------------|---------------|--------------|-------------|
| MP 104     | AMC396748     | AMC396736    | \$165.00    |
| MP 130     | AMC396770     | AMC396736    | \$165.00    |



**United States Department of the Interior**  
**Bureau of Land Management**  
 BUSINESS & SUPPORT SVCS DIV  
 ONE N CENTRAL AVE SUITE 800  
 PHOENIX, AZ 85004 -4427  
 Phone: 602-417-9200

| Receipt |         |
|---------|---------|
| No:     | 4543818 |

| <b>Transaction #:</b> 4664807                                 |  |
|---|--|
| <b>Date of Transaction:</b> 08/26/2019                        |  |
| CUSTOMER:   |  |
| JEFF FAILLERS<br>241 RIDGE STREET STE 210<br>RENO,NV 89501 US |  |

| LINE #        | QTY  | DESCRIPTION   | REMARKS | UNIT PRICE | TOTAL           |
|---------------|------|---|---------|------------|-----------------|
| 1             | 1.00 | LOCATABLE MINERALS / MINING CLAIMS- NOT NEW-UNADJUD,ONE AUTH NO. ONLY / MINING CLAIM MONEY RECEIVED<br><b>CASES: AMC396748/\$330.00</b> |         | - n/a -    | 330.00          |
| <b>TOTAL:</b> |      |   |         |            | <b>\$330.00</b> |

| PAYMENT INFORMATION   |               |   |                      |
|---|---------------|---|----------------------|
| NOTE: Items will appear on credit card statement as "BLM O Mining Claim". |               |   |                      |
| 1   | AMOUNT:       | 330.00  | POSTMARKED: N/A      |
|   | TYPE:         | CREDIT CARD   | RECEIVED: 08/26/2019 |
|   | NAME:         | JEFF FAILLERS<br>241 RIDGE STREET STE 210<br>RENO NV 89501 US |                      |
|   | CARD NO:      | XXXXXXXXXXXX7450  | AUTH CODE: 07069G    |
|   | NAME ON CARD: | JEFF FAILLERS   |                      |
|   | SIGNATURE:    | INTERNET  |                      |

| REMARKS |
|---------|
|         |

This receipt was generated by the automated BLM Collections and Billing System and is a paper representation of a portion of the official electronic record contained therein.

426407

396736

RECEIVED  
BLM AZ STATE OFFICE  
2018 JUL 31 P 12:30  
PHOENIX, ARIZONA

July 25, 2018

Bureau of Land Management  
One North Central Avenue  
Suite 800  
Phoenix, AZ 85004-4427

Re: Payment of Annual Maintenance Fees  
Towers Mountain Project - 32 CK Lode Claims

Enclosed is a check in the amount of \$4,960.00. This represents payment of the 2019 Federal claim maintenance fees for Paradigm AZ LLC's 32 CK lode mining claims located in Yavapai County, Arizona (32 claims at \$155.00 per claim). The claims are more particularly described on Exhibit A attached hereto.

The name and address of the owner are as follows:

Paradigm AZ LLC  
PO Box 40817  
c/o Erwin & Thompson LLP  
Reno NV 89504

If you have any questions please call me at the number below. Thank you for your assistance.

Sincerely,



Greg Ekins MS RPL#32306  
GIS Land Services  
Agent for Paradigm AZ LLC  
241 Ridge St. Suite 250  
Reno, NV 89501  
775-746-8803

ENTERED  
AUG 03 2018  
BY: RAM

# 4225718

**Exhibit A**  
**Towers Mountain Project - 32 CK Lode Mining Claims**  
**Yavapai County, Arizona**  
**Paradigm AZ LLC**

| <b>Name</b> | <b>BLM Serial No.</b> | <b>County No.</b> | <b>Count</b> |
|-------------|-----------------------|-------------------|--------------|
| CK90        | → AMC426496           | 2014-0004303      | 1            |
| CK92        | → AMC426498           | 2014-0004305      | 2            |
| CK94        | → AMC426500           | 2014-0004307      | 3            |
| CK96        | → AMC426502           | 2014-0004309      | 4            |
| CK98        | → AMC426504           | 2014-0004311      | 5            |
| CK100       | → AMC426506           | 2014-0004313      | 6            |
| CK102       | → AMC426508           | 2014-0004315      | 7            |
| CK104       | → AMC426510           | 2014-0004317      | 8            |
| CK127       | ↵ AMC426533           | 2014-0004340      | 9            |
| CK128       | AMC426534             | 2014-0004341      | 10           |
| CK129       | AMC426535             | 2014-0004342      | 11           |
| CK130       | AMC426536             | 2014-0004343      | 12           |
| CK131       | AMC426537             | 2014-0004344      | 13           |
| CK132       | AMC426538             | 2014-0004345      | 14           |
| CK133       | AMC426539             | 2014-0004346      | 15           |
| CK134       | AMC426540             | 2014-0004347      | 16           |
| CK135       | AMC426541             | 2014-0004348      | 17           |
| CK136       | AMC426542             | 2014-0004349      | 18           |
| CK137       | AMC426543             | 2014-0004350      | 19           |
| CK138       | AMC426544             | 2014-0004351      | 20           |
| CK139       | AMC426545             | 2014-0004352      | 21           |
| CK140       | AMC426546             | 2014-0004353      | 22           |
| CK141       | AMC426547             | 2014-0004354      | 23           |
| CK142       | ↳ AMC426548           | 2014-0004355      | 24           |
| CK165       | ↵ AMC426571           | 2014-0004378      | 25           |
| CK166       | AMC426572             | 2014-0004379      | 26           |
| CK167       | AMC426573             | 2014-0004380      | 27           |
| CK168       | AMC426574             | 2014-0004381      | 28           |
| CK169       | AMC426575             | 2014-0004382      | 29           |
| CK170       | AMC426576             | 2014-0004383      | 30           |
| CK171       | ↳ AMC426577           | 2014-0004384      | 31           |
| CK173       | → AMC426579           | 2014-0004386      | 32           |

RECEIVED  
BLM AZ STATE OFFICE  
2018 JUL 31 P 12:36  
PHOENIX, ARIZONA

July 25, 2018

Bureau of Land Management  
One North Central Avenue  
Suite 800  
Phoenix, AZ 85004-4427

RECEIVED  
BLM AZ STAFF OFFICE  
2018 JUL 31 P 12:35  
PHOENIX, ARIZONA

Re: Payment of Annual Maintenance Fees  
MP Project – 2 Lode Claims

Enclosed is a check in the amount of \$310.00. This represents payment of the 2019 Federal claim maintenance fees for Paradigm AZ LLC's two lode mining claims located in Greenlee County, Arizona (two claims at \$155.00 per claim). The claims are more particularly described on Exhibit A attached hereto.

The name and address of the owner are as follows. Please note the new address of the owner.

Paradigm AZ LLC  
PO Box 40817  
Reno NV 89504

If you have any questions please call me at the number below. Thank you for your assistance.

Sincerely,



Greg Ekins MS RPL#32306  
GIS Land Services  
Agent for Paradigm AZ LLC  
241 Ridge St. Suite 250  
Reno, NV 89501  
775-746-8803



**Exhibit A**  
**MP Project 2 Lode Mining Claims**  
**Greenlee County, Arizona**  
**Paradigm AZ LLC**

| <b>Name</b> | <b>AMC Serial No</b> | <b>County No</b> | <b>Count</b> |
|-------------|----------------------|------------------|--------------|
| MP 104 →    | AMC396748            | 2009-00342       | 1            |
| MP 130 →    | AMC396770            | 2009-00346       | 2            |

Total Claims: 2

RECEIVED  
BLM AZ STATE OFFICE  
2018 JUL 31 P 12:35  
PHOENIX, ARIZONA

# FedEx®

## Express

ORIGIN ID:RNOA (775) 746-8803  
GREG EKINS  
G.I.S. LAND SERVICES  
241 RIDGE ST  
SUITE 250  
RENO, NV 89501  
UNITED STATES US

SHIP DATE: 30JUL18  
ACTWGT: 0.50 LB  
CAD: 7803774/INET4040

BILL SENDER

TO **PUBLIC ROOM**  
**BUREAU OF LAND MANAGEMENT**  
**ONE NORTH CENTRAL AVE**  
**SUITE 800**  
**PHOENIX AZ 85004**

552J116309JDC45


(602) 417-9200

REF PARADIGM AZ ANNUAL FILINGS

INV.

PC

DEPT.



FedEx  
Express



FedEx Ship Manager - Print Your Label(s)

TUE - 31 JUL 3:00P  
STANDARD OVERNIGHT

TRK# 7728 4905 4262  
0201

85004  
DHY

WP ZS<sup>VA</sup>



RECEIVED  
BLM AZ STATE OFFICE

2018 JUL 31 P 12:35

PHOENIX, ARIZONA

Extremely Urgent

7/30/2018

RT 278  
ST 3.3  
1 15:00  
D 4262  
07 31

**United States Department of the Interior**  
**Bureau of Land Management**  
 DIV OF LANDS, MINRLS & ENERGY  
 ONE N CENTRAL AVE  
 PHOENIX, AZ 85004 -4427  
 Phone: 602-417-9200

Receipt

No: 4225718

|  |  |
|--|--|
| <b>Transaction #:</b> 4340959                                    |  |
| <b>Date of Transaction:</b> 08/02/2018                           |  |
| <b>CUSTOMER:</b>   |  |
| PARADIGM AZ LLC<br>241 RIDGE ST STE 250<br>RENO,NV 89501-2079 US |  |

| LINE #        | QTY  | DESCRIPTION  | REMARKS          | UNIT PRICE | TOTAL             |
|---------------|------|--|------------------|------------|-------------------|
| 1             | 1.00 | LOCATABLE MINERALS / MINING CLAIMS- NOT NEW-UNADJUD,ONE AUTH NO. ONLY / MINING CLAIM MONEY RECEIVED<br><b>CASES: AMC426496/\$5270.00</b> | MAINT<br>2019/34 | - n/a -    | 5270.00           |
| <b>TOTAL:</b> |      |  |                  |            | <b>\$5,270.00</b> |

| PAYMENT INFORMATION |           |  |                      |
|---------------------|-----------|--|----------------------|
| 1                   | AMOUNT:   | 310.00   | POSTMARKED: N/A      |
|                     | TYPE:     | CHECK  | RECEIVED: 08/02/2018 |
|                     | CHECK NO: | 7355   |                      |
|                     | NAME:     | G I S LAND SERVICES<br>241 RIDGE ST STE 250<br>RENO NV 89501-2079 US |                      |
| 2                   | AMOUNT:   | 4960.00  | POSTMARKED: N/A      |
|                     | TYPE:     | CHECK  | RECEIVED: 08/02/2018 |
|                     | CHECK NO: | 7356   |                      |
|                     | NAME:     | G I S LAND SERVICES<br>241 RIDGE ST STE 250<br>RENO NV 89501-2079 US |                      |

|         |
|---------|
| REMARKS |
|         |

This receipt was generated by the automated BLM Collections and Billing System and is a paper representation of a portion of the official electronic record contained therein.

426407

396736

August 8, 2017

Bureau of Land Management  
One North Central Avenue  
Suite 800  
Phoenix, AZ 85004-4427

Re: Payment of Annual Maintenance Fees  
Towers Mountain Project - 32 CK Lode Claims

Enclosed is a check in the amount of \$4,960.00. This represents payment of the 2018 federal claim maintenance fees for Paradigm AZ LLC's 32 CK lode mining claims located in Yavapai County, Arizona (32 claims at \$155.00 per claim). The claims are more particularly described on Exhibit A attached hereto.

The name and address of the owner are as follows:

Paradigm AZ LLC  
PO Box 40817  
c/o Erwin & Thompson LLP  
Reno NV 89504


If you have any questions please call me at the number below. Thank you for your assistance.

Sincerely,



Greg Ekins MS RPL#32306  
GIS Land Services  
Agent for Paradigm AZ LLC  
241 Ridge St. Suite 250  
Reno, NV 89501  
775-746-8803

# 3937563





**Exhibit A**  
**Towers Mountain Project - 32 CK Lode Mining Claims**  
**Yavapai County, Arizona**  
**Paradigm AZ LLC**

| <b>Name</b> | <b>BLM Serial No.</b> | <b>County No.</b> | <b>Count</b> |
|-------------|-----------------------|-------------------|--------------|
| CK90        | AMC426496             | 2014-0004303      | 1            |
| CK92        | AMC426498             | 2014-0004305      | 2            |
| CK94        | AMC426500             | 2014-0004307      | 3            |
| CK96        | AMC426502             | 2014-0004309      | 4            |
| CK98        | AMC426504             | 2014-0004311      | 5            |
| CK100       | AMC426506             | 2014-0004313      | 6            |
| CK102       | AMC426508             | 2014-0004315      | 7            |
| CK104       | AMC426510             | 2014-0004317      | 8            |
| CK127       | AMC426533             | 2014-0004340      | 9            |
| CK128       | AMC426534             | 2014-0004341      | 10           |
| CK129       | AMC426535             | 2014-0004342      | 11           |
| CK130       | AMC426536             | 2014-0004343      | 12           |
| CK131       | AMC426537             | 2014-0004344      | 13           |
| CK132       | AMC426538             | 2014-0004345      | 14           |
| CK133       | AMC426539             | 2014-0004346      | 15           |
| CK134       | AMC426540             | 2014-0004347      | 16           |
| CK135       | AMC426541             | 2014-0004348      | 17           |
| CK136       | AMC426542             | 2014-0004349      | 18           |
| CK137       | AMC426543             | 2014-0004350      | 19           |
| CK138       | AMC426544             | 2014-0004351      | 20           |
| CK139       | AMC426545             | 2014-0004352      | 21           |
| CK140       | AMC426546             | 2014-0004353      | 22           |
| CK141       | AMC426547             | 2014-0004354      | 23           |
| CK142       | AMC426548             | 2014-0004355      | 24           |
| CK165       | AMC426571             | 2014-0004378      | 25           |
| CK166       | AMC426572             | 2014-0004379      | 26           |
| CK167       | AMC426573             | 2014-0004380      | 27           |
| CK168       | AMC426574             | 2014-0004381      | 28           |
| CK169       | AMC426575             | 2014-0004382      | 29           |
| CK170       | AMC426576             | 2014-0004383      | 30           |
| CK171       | AMC426577             | 2014-0004384      | 31           |
| CK173       | AMC426579             | 2014-0004386      | 32           |

2017 AUG 14 P 2:58

August 8, 2017

Bureau of Land Management  
One North Central Avenue  
Suite 800  
Phoenix, AZ 85004-4427

Re: Payment of Annual Maintenance Fees  
MP Project – 2 Lode Claims

Enclosed is a check in the amount of \$310.00. This represents payment of the 2018 Federal claim maintenance fees for Paradigm AZ LLC's two lode mining claims located in Greenlee County, Arizona (two claims at \$155.00 per claim). The claims are more particularly described on Exhibit A attached hereto.

The name and address of the owner are as follows. Please note the new address of the owner.

Paradigm AZ LLC  
PO Box 40817  
Reno NV 89504

If you have any questions please call me at the number below. Thank you for your assistance.

Sincerely,



Greg Ekins MS RPL#32306  
GIS Land Services  
Agent for Paradigm AZ LLC  
241 Ridge St. Suite 250  
Reno, NV 89501  
775-746-8803

2017 AUG 14 P 3:58

**Exhibit A**  
**MP Project 2 Lode Mining Claims**  
**Greenlee County, Arizona**  
**Paradigm AZ LLC**

| <b>Name</b> | <b>AMC Serial No</b> | <b>County No</b> | <b>Count</b> |
|-------------|----------------------|------------------|--------------|
| MP 104      | AMC396748 —          | 2009-00342       | 1            |
| MP 130      | AMC396770 —          | 2009-00346       | 2            |

Total Claims: 2

2017 AUG 14 PM 2:58


GIS Land Services  
241 Ridge Street  
Suite 250  
Reno NV 89501  
USA

ELM AZ STATE OFFICE

2017 AUG 14 P 2:58

PHOENIX, ARIZONA

CERTIFIED MAIL™



7014 0150 0001 7549 8783



1000



85004

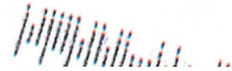
U.S. POSTAGE  
PAID  
RENO, NV  
89503  
AUG 10, 17  
AMOUNT

**\$6.80**

R2304W120073-3

BUREAU OF LAND MANAGEMENT  
PUBLIC ROOM  
1 N CENTRAL AVE STE 800  
PHOENIX AZ 85004-4427

8500484427 0041





**United States Department of the Interior**  
**Bureau of Land Management**  
 DIV OF LANDS, MINRLS & ENERGY  
 ONE N CENTRAL AVE  
 PHOENIX, AZ 85004 -4427  
 Phone: 602-417-9200

Receipt

No: 3937563

|  |  |
|--|--|
| <b>Transaction #:</b> 4047195                                      |  |
| <b>Date of Transaction:</b> 08/15/2017                             |  |
| CUSTOMER:  |  |
| GIS LAND SERVICES<br>241 RIDGE ST STE 250<br>RENO,NV 89501-2079 US |  |

| LINE #        | QTY  | DESCRIPTION  | REMARKS          | UNIT PRICE | TOTAL             |
|---------------|------|--|------------------|------------|-------------------|
| 1             | 1.00 | LOCATABLE MINERALS / MINING CLAIMS- NOT NEW-UNADJUD,ONE AUTH NO. ONLY / MINING CLAIM MONEY RECEIVED<br><b>CASES: AMC426496/\$5270.00</b> | MAINT<br>2018/34 | - n/a -    | 5270.00           |
| <b>TOTAL:</b> |      |  |                  |            | <b>\$5,270.00</b> |

| PAYMENT INFORMATION |           |  |             |            |  |
|---------------------|-----------|--|-------------|------------|--|
| 1                   | AMOUNT:   | 4960.00  | POSTMARKED: | 08/10/2017 |  |
|                     | TYPE:     | CHECK  | RECEIVED:   | 08/14/2017 |  |
|                     | CHECK NO: | 7072   |             |            |  |
|                     | NAME:     | GIS LAND SEVICES<br>241 RIDGE ST STE 250<br>RENO NV 89501-2079 US  |             |            |  |
| 2                   | AMOUNT:   | 310.00   | POSTMARKED: | 08/10/2017 |  |
|                     | TYPE:     | CHECK  | RECEIVED:   | 08/14/2017 |  |
|                     | CHECK NO: | 7073   |             |            |  |
|                     | NAME:     | GIS LAND SERVICES<br>241 RIDGE ST STE 250<br>RENO NV 89501-2079 US |             |            |  |

|         |
|---------|
| REMARKS |
|         |

This receipt was generated by the automated BLM Collections and Billing System and is a paper representation of a portion of the official electronic record contained therein.

396736

RECEIVED  
BLM AZ STATE OFFICE  
2016 AUG 23 A 10:15  
PHOENIX, ARIZONA

August 11, 2016

Bureau of Land Management  
One North Central Avenue  
Suite 800  
Phoenix, AZ 85004-4427

Re: Payment of Annual Maintenance Fees  
MP Project – 2 Lode Claims

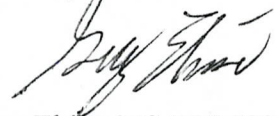
Enclosed is a check in the amount of \$310.00. This represents payment of the 2017 federal claim maintenance fees for Paradigm AZ LLC's two lode mining claims located in Greenlee County, Arizona (two claims at \$155.00 per claim). The claims are more particularly described on Exhibit A attached hereto.

The name and address of the owner are as follows. Please note the new address of the owner.

Paradigm AZ LLC  
PO Box 40817  
Reno NV 89504

If you have any questions please call me at the number below. Thank you for your assistance.

Sincerely,



Greg Ekins MS RPL#32306  
GIS Land Services  
Agent for Paradigm Minerals USA Corporation  
241 Ridge St. Suite 250  
Reno, NV 89501  
775-746-8803

RECEIPT # 3639020

**Exhibit A  
MP Project 2 Lode Mining Claims  
Greenlee County, Arizona  
Paradigm AZ LLC**

**RECEIVED  
BLM AZ STATE OFFICE**

**2016 AUG 23 A 10: 16**

**PHOENIX, ARIZONA**

| <b>Name</b> | <b>AMC Serial No</b> | <b>County No</b> | <b>Count</b> |
|-------------|----------------------|------------------|--------------|
| MP 104      | AMC396748            | 2009-00342       | 1            |
| MP 130      | AMC396770            | 2009-00346       | 2            |

**Total Claims: 2**



# FedEx Express



ORIGIN ID:RNOA (775) 746-8803  
GREG EKINS  
G.I.S. LAND SERVICES  
241 RIDGE ST  
SUITE 250  
RENO, NV 89501  
UNITED STATES US

SHIP DATE: 19AUG16  
ACTWGT: 0.50 LB  
CAD: 7803774/INET3780

BILL SENDER

TO PUBLIC ROOM  
BUREAU OF LAND MANAGEMENT  
ONE NORTH CENTRAL AVE  
SUITE 800  
PHOENIX AZ 85004

544-11137014EB

(602) 417-9200 REF: PARADIGM  
INV. DEPT:



FedEx Ship Manager - Print Your Label(s)

MON - 22 AUG 3:00P  
STANDARD OVERNIGHT

TRK# 7770 3763 5866  
0201

WP ZSYA

85004  
AZ-US PHX



Extremely Urgent

8/19/2016

◀ Insert shipping document here.





**earthsmart**  
FedEx carbon-neutral  
envelope shipping

Align top of FedEx Express® shipping label here.

Envelope

RECEIVED  
FEDERAL STATE OFFICE  
2016 AUG 23 A 10:15  
PHOENIX, ARIZONA

**United States Department of the Interior**  
**Bureau of Land Management**  
 DIV OF LANDS, MINRLS & ENERGY  
 ONE N CENTRAL AVE  
 PHOENIX, AZ 85004 -4427  
 Phone: 602-417-9200

Receipt

No: 3639020

|  |  |
|--|--|
| <b>Transaction #:</b> 3742934                                      |  |
| <b>Date of Transaction:</b> 08/24/2016                             |  |
| CUSTOMER:  |  |
| GIS LAND SERVICES<br>241 RIDGE ST STE 250<br>RENO,NV 89501-2079 US |  |

| LINE #        | QTY  | DESCRIPTION  | REMARKS               | UNIT PRICE | TOTAL           |
|---------------|------|--|-----------------------|------------|-----------------|
| 1             | 1.00 | LOCATABLE MINERALS / MINING CLAIMS-<br>NOT NEW-UNADJUD,ONE AUTH NO. ONLY /<br>MINING CLAIM MONEY RECEIVED<br>CASES: AMC396748/\$310.00 | MAINT FEE<br>2017 - 2 | - n/a -    | 310.00          |
| <b>TOTAL:</b> |      |  |                       |            | <b>\$310.00</b> |

| PAYMENT INFORMATION |           |  |                        |
|---------------------|-----------|--|------------------------|
| 1                   | AMOUNT:   | 310.00   | POSTMARKED: 08/19/2016 |
|                     | TYPE:     | CHECK  | RECEIVED: 08/23/2016   |
|                     | CHECK NO: | 5811   |                        |
|                     | NAME:     | G I S LAND SERVICES<br>241 RIDGE ST STE 250<br>RENO NV 89501-2079 US |                        |

|         |
|---------|
| REMARKS |
|         |

This receipt was generated by the automated BLM Collections and Billing System and is a paper representation of a portion of the official electronic record contained therein.


  
 ENTERED  
 AUG 25 2016  
 BY: *[Signature]*

396736

August 20, 2015

Bureau of Land Management  
One North Central Avenue  
Suite 800  
Phoenix, AZ 85004-4427

Re: Payment of Annual Maintenance Fees  
MP Project – 2 Lode Claims


Enclosed is a check in the amount of \$310.00. This represents payment of the 2016 federal claim maintenance fees for Paradigm AZ LLC's two lode mining claims located in Greenlee County, Arizona (two claims at \$155.00 per claim). The claims are more particularly described on Exhibit A attached hereto.

The name and address of the owner are as follows. Please note the new address of the owner.

Paradigm AZ LLC  
PO Box 40817  
Reno NV 89501

If you have any questions please call me at the number below. Thank you for your assistance.

Sincerely,



Greg Ekins MS RPL#32306  
GIS Land Services  
Agent for Paradigm Minerals USA Corporation  
241 Ridge St. Suite 250  
Reno, NV 89501  
775-746-8803

RECEIVED  
BLM ASST. DIR. OFFICE  
2015 AUG 28 P 3: 27  
PHOENIX, ARIZONA

ENTERED  
SEP 01 2015  
BY: R. Am

RECEIPT # 3381238



**Exhibit A**  
**MP Project 2 Lode Mining Claims**  
**Greenlee County, Arizona**  
**Paradigm AZ LLC**

| <b>Name</b> | <b>AMC Serial No</b> | <b>County No</b> | <b>Count</b> |
|-------------|----------------------|------------------|--------------|
| MP 104      | AMC396748            | 2009-00342       | 1            |
| MP 130      | AMC396770            | 2009-00346       | 2            |

Total Claims: 2

RECEIVED  
BLM AZ OFFICE  
2015 AUG 28 P 3:21  
PHOENIX, ARIZONA



GIS Land Services  
241 Ridge Street  
Suite 250  
Reno NV 89501  
USA



7014 0150 0001 7549 9841



1000



85004

U.S. POSTAGE  
PAID  
RENO, NV  
89503  
AUG 24, 15  
AMOUNT

**\$7.45**

00088534-07

RECEIVED  
P M AZ STATE OFFICE  
2015 AUG 28 P 3:28  
PHOENIX, ARIZONA

BUREAU OF LAND MANAGEMENT  
ARIZONA STATE OFFICE  
SUITE 800  
ONE NORTH CENTRAL AVE  
PHOENIX AZ 85004

**United States Department of the Interior**  
**Bureau of Land Management**  
 LANDS/RECREATION & PLANNING  
 ONE N CENTRAL AVE  
 PHOENIX, AZ 85004 -2203  
 Phone: 602-417-9200

Receipt

No: 3381238

|  |  |
|--|--|
| <b>Transaction #:</b> 3479532                                      |  |
| <b>Date of Transaction:</b> 08/31/2015                             |  |
| CUSTOMER:  |  |
| GIS LAND SERVICES<br>241 RIDGE ST STE 250<br>RENO,NV 89501-2079 US |  |

| LINE #        | QTY  | DESCRIPTION   | REMARKS                  | UNIT PRICE | TOTAL           |
|---------------|------|---|--------------------------|------------|-----------------|
| 1             | 1.00 | LOCATABLE MINERALS / MINING CLAIMS- NOT NEW-UNADJUD,ONE AUTH NO. ONLY / MINING CLAIM MONEY RECEIVED CASES: AMC396748/\$310.00 | MAINT FEE PYMNT - 2 2016 | - n/a -    | 310.00          |
| <b>TOTAL:</b> |      |   |                          |            | <b>\$310.00</b> |

| PAYMENT INFORMATION |           |  |                        |
|---------------------|-----------|--|------------------------|
| 1                   | AMOUNT:   | 310.00   | POSTMARKED: 08/24/2015 |
|                     | TYPE:     | CHECK  | RECEIVED: 08/28/2015   |
|                     | CHECK NO: | 5569   |                        |
|                     | NAME:     | GIS LAND SERVICES<br>241 RIDGE ST STE 250<br>RENO NV 89501-2079 US |                        |

|         |
|---------|
| REMARKS |
|         |

This receipt was generated by the automated BLM Collections and Billing System and is a paper representation of a portion of the official electronic record contained therein.


  
 INTERE  
 SEP 01 2015  
 BY: RAm

Amc 396736  
Amc 393550

August 12, 2013

Bureau of Land Management  
One North Central Avenue  
Suite 800  
Phoenix, AZ 85004-4427

Re: Payment of Annual Maintenance Fees  
MP Project – 126 Lode Claims

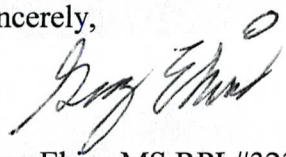
Enclosed is a check in the amount of \$17,640.00. This represents payment of the 2014 federal claim maintenance fees for Paradigm Minerals USA Corporation's 126 MP lode mining claims located in Greenlee County, Arizona (126 claims at \$140.00 per claim). The claims are more particularly described on Exhibit A attached hereto.

The name and address of the owner are as follows:

Paradigm Minerals USA Corporation  
One E. Liberty Street, Suite 424  
Reno NV 89501

If you have any questions please call me at the number below. Thank you for your assistance.

Sincerely,



Greg Ekins MS RPL#32306  
GIS Land Services  
Agent for Paradigm Minerals USA Corporation  
241 Ridge St. Suite 250  
Reno, NV 89501  
775-746-8803

RECEIVED  
BLM AZ STATE OFFICE  
PHOENIX, ARIZONA  
2013 AUG 16 PM 3:33

ENTERED  
AUG 23 2013  
BY: TS

NO. OF CLAIMS 126  
AMOUNT \$17,640.00  
RECEIPT NO. 2058223  
INIT. [Signature]  
\*\* BLM-ASO\*\*



**Exhibit A**  
**MP Project 126 Lode Mining Claims**  
**Greenlee County, Arizona**  
**Paradigm Minerals USA Corporation**

| <b>Name</b> | <b>AMC Serial No</b> | <b>County Book</b> | <b>County Page</b> | <b>Count</b> |
|-------------|----------------------|--------------------|--------------------|--------------|
| MP 1        | AMC393550            | 2008               | 738                | 1            |
| MP 2        | AMC393551            | 2008               | 739                | 2            |
| MP 3        | AMC393552            | 2008               | 740                | 3            |
| MP 4        | AMC393553            | 2008               | 741                | 4            |
| MP 5        | AMC393554            | 2008               | 742                | 5            |
| MP 6        | AMC393555            | 2008               | 743                | 6            |
| MP 7        | AMC393556            | 2008               | 744                | 7            |
| MP 8        | AMC393557            | 2008               | 745                | 8            |
| MP 9        | AMC393558            | 2008               | 746                | 9            |
| MP 10       | AMC393559            | 2008               | 747                | 10           |
| MP 11       | AMC393560            | 2008               | 748                | 11           |
| MP 12       | AMC393561            | 2008               | 749                | 12           |
| MP 13       | AMC393562            | 2008               | 750                | 13           |
| MP 14       | AMC393563            | 2008               | 751                | 14           |
| MP 15       | AMC393564            | 2008               | 752                | 15           |
| MP 16       | AMC393565            | 2008               | 753                | 16           |
| MP 17       | AMC393566            | 2008               | 754                | 17           |
| MP 18       | AMC393567            | 2008               | 755                | 18           |
| MP 19       | AMC393568            | 2008               | 756                | 19           |
| MP 20       | AMC393569            | 2008               | 757                | 20           |
| MP 21       | AMC393570            | 2008               | 758                | 21           |
| MP 22       | AMC393571            | 2008               | 759                | 22           |
| MP 23       | AMC393572            | 2008               | 760                | 23           |
| MP 24       | AMC393573            | 2008               | 761                | 24           |
| MP 25       | AMC393574            | 2008               | 762                | 25           |
| MP 26       | AMC393575            | 2008               | 763                | 26           |
| MP 27       | AMC393576            | 2008               | 764                | 27           |
| MP 28       | AMC393577            | 2008               | 765                | 28           |
| MP 29       | AMC393578            | 2008               | 766                | 29           |
| MP 30       | AMC393579            | 2008               | 767                | 30           |
| MP 31       | AMC393580            | 2008               | 768                | 31           |
| MP 32       | AMC393581            | 2008               | 769                | 32           |
| MP 33       | AMC393582            | 2008               | 770                | 33           |
| MP 34       | AMC393583            | 2008               | 771                | 34           |
| MP 35       | AMC393584            | 2008               | 772                | 35           |
| MP 36       | AMC393585            | 2008               | 773                | 36           |
| MP 37       | AMC393586            | 2008               | 774                | 37           |
| MP 38       | AMC393587            | 2008               | 775                | 38           |
| MP 39       | AMC393588            | 2008               | 776                | 39           |

RECEIVED  
 PLM AZ STATE OFFICE  
 2013 AUG 16 PM 3:33  
 PHOENIX, ARIZONA



| Name  | AMC Serial No | County Book | County Page | Count |
|-------|---------------|-------------|-------------|-------|
| MP 40 | AMC393589     | 2008        | 777         | 40    |
| MP 41 | AMC393590     | 2008        | 778         | 41    |
| MP 42 | AMC393591     | 2008        | 779         | 42    |
| MP 43 | AMC393592     | 2008        | 780         | 43    |
| MP 44 | AMC393593     | 2008        | 781         | 44    |
| MP 45 | AMC393594     | 2008        | 782         | 45    |
| MP 46 | AMC393595     | 2008        | 783         | 46    |
| MP 47 | AMC393596     | 2008        | 784         | 47    |
| MP 48 | AMC393597     | 2008        | 785         | 48    |
| MP 49 | AMC393598     | 2008        | 786         | 49    |
| MP 50 | AMC393599     | 2008        | 787         | 50    |
| MP 51 | AMC393600     | 2008        | 788         | 51    |
| MP 52 | AMC393601     | 2008        | 789         | 52    |
| MP 53 | AMC393602     | 2008        | 790         | 53    |
| MP 54 | AMC393603     | 2008        | 791         | 54    |
| MP 55 | AMC393604     | 2008        | 792         | 55    |
| MP 56 | AMC393605     | 2008        | 793         | 56    |
| MP 57 | AMC393606     | 2008        | 794         | 57    |
| MP 58 | AMC393607     | 2008        | 795         | 58    |
| MP 59 | AMC393608     | 2008        | 796         | 59    |
| MP 60 | AMC393609     | 2008        | 797         | 60    |
| MP 61 | AMC393610     | 2008        | 798         | 61    |
| MP 62 | AMC393611     | 2008        | 799         | 62    |
| MP 63 | AMC393612     | 2008        | 800         | 63    |
| MP 64 | AMC393613     | 2008        | 801         | 64    |
| MP 65 | AMC393614     | 2008        | 802         | 65    |
| MP 66 | AMC393615     | 2008        | 803         | 66    |
| MP 67 | AMC393616     | 2008        | 804         | 67    |
| MP 68 | AMC393617     | 2008        | 805         | 68    |
| MP 69 | AMC393618     | 2008        | 806         | 69    |
| MP 70 | AMC393619     | 2008        | 807         | 70    |
| MP 71 | AMC393620     | 2008        | 808         | 71    |
| MP 72 | AMC393621     | 2008        | 809         | 72    |
| MP 73 | AMC393622     | 2008        | 810         | 73    |
| MP 74 | AMC393623     | 2008        | 811         | 74    |
| MP 75 | AMC393624     | 2008        | 812         | 75    |
| MP 76 | AMC393625     | 2008        | 813         | 76    |
| MP 77 | AMC393626     | 2008        | 814         | 77    |
| MP 78 | AMC393627     | 2008        | 815         | 78    |
| MP 79 | AMC393628     | 2008        | 816         | 79    |
| MP 80 | AMC393629     | 2008        | 817         | 80    |
| MP 81 | AMC393630     | 2008        | 818         | 81    |
| MP 82 | AMC393631     | 2008        | 819         | 82    |
| MP 83 | AMC393632     | 2008        | 820         | 83    |
| MP 84 | AMC393633     | 2008        | 821         | 84    |
| MP 85 | AMC393634     | 2008        | 822         | 85    |

RECEIVED  
 BLM AZ STATE OFFICE  
 PHOENIX, ARIZONA  
 2013 AUG 16 PM 2:33

| Name   | AMC Serial No | County Book | County Page | Count |
|--------|---------------|-------------|-------------|-------|
| MP 86  | AMC393635     | 2008        | 823         | 86    |
| MP 87  | AMC393636     | 2008        | 824         | 87    |
| MP 88  | AMC393637     | 2008        | 825         | 88    |
| MP 89  | AMC393638     | 2008        | 826         | 89    |
| MP 90  | AMC393639     | 2008        | 827         | 90    |
| MP 91  | AMC393640     | 2008        | 828         | 91    |
| MP 92  | AMC396736     | 2009        | 336         | 92    |
| MP 93  | AMC396737     | 2009        | 363         | 93    |
| MP 94  | AMC396738     | 2009        | 337         | 94    |
| MP 95  | AMC396739     | 2009        | 362         | 95    |
| MP 96  | AMC396740     | 2009        | 338         | 96    |
| MP 97  | AMC396741     | 2009        | 361         | 97    |
| MP 98  | AMC396742     | 2009        | 339         | 98    |
| MP 99  | AMC396743     | 2009        | 360         | 99    |
| MP 100 | AMC396744     | 2009        | 340         | 100   |
| MP 101 | AMC396745     | 2009        | 359         | 101   |
| MP 102 | AMC396746     | 2009        | 341         | 102   |
| MP 103 | AMC396747     | 2009        | 358         | 103   |
| MP 104 | AMC396748     | 2009        | 342         | 104   |
| MP 105 | AMC396749     | 2009        | 357         | 105   |
| MP 106 | AMC396750     | 2009        | 364         | 106   |
| MP 108 | AMC396751     | 2009        | 365         | 107   |
| MP 110 | AMC396752     | 2009        | 366         | 108   |
| MP 112 | AMC396753     | 2009        | 367         | 109   |
| MP 114 | AMC396754     | 2009        | 368         | 110   |
| MP 115 | AMC396755     | 2009        | 356         | 111   |
| MP 116 | AMC396756     | 2009        | 369         | 112   |
| MP 117 | AMC396757     | 2009        | 355         | 113   |
| MP 118 | AMC396758     | 2009        | 370         | 114   |
| MP 119 | AMC396759     | 2009        | 354         | 115   |
| MP 120 | AMC396760     | 2009        | 353         | 116   |
| MP 121 | AMC396761     | 2009        | 352         | 117   |
| MP 122 | AMC396762     | 2009        | 351         | 118   |
| MP 123 | AMC396763     | 2009        | 350         | 119   |
| MP 124 | AMC396764     | 2009        | 349         | 120   |
| MP 125 | AMC396765     | 2009        | 348         | 121   |
| MP 126 | AMC396766     | 2009        | 347         | 122   |
| MP 127 | AMC396767     | 2009        | 344         | 123   |
| MP 128 | AMC396768     | 2009        | 345         | 124   |
| MP 129 | AMC396769     | 2009        | 343         | 125   |
| MP 130 | AMC396770     | 2009        | 346         | 126   |

Total 126 claims

RECEIVED  
 BLM/BLM  
 2010 JUN 15 PM 3:53  
 FEDERAL BUREAU OF SURVEYING

**United States Department of the Interior**  
**Bureau of Land Management**  
 LANDS/RECREATION & PLANNING  
 ONE N CENTRAL AVE  
 PHOENIX, AZ 85004 -2203  
 Phone: 602-417-9200

Receipt

No: 2858293

|  |  |
|--|--|
| <b>Transaction #:</b> 2944120                                      |  |
| <b>Date of Transaction:</b> 08/19/2013                             |  |
| CUSTOMER:  |  |
| GIS LAND SERVICES<br>241 RIDGE ST STE 250<br>RENO,NV 89501-2079 US |  |

| LINE #        | QTY  | DESCRIPTION   | REMARKS                    | UNIT PRICE | TOTAL              |
|---------------|------|---|----------------------------|------------|--------------------|
| 1             | 1.00 | LOCATABLE MINERALS / MINING CLAIMS-NOT NEW-UNADJUD,ONE AUTH NO. ONLY / MINING CLAIM MONEY RECEIVED<br>CASES: AMC393550/\$17640.00 | MAINT FEE PYMNT (126) 2014 | - n/a -    | 17640.00           |
| <b>TOTAL:</b> |      |   |                            |            | <b>\$17,640.00</b> |

| PAYMENT INFORMATION |           |  |                        |
|---------------------|-----------|--|------------------------|
| 1                   | AMOUNT:   | 17640.00   | POSTMARKED: 08/14/2013 |
|                     | TYPE:     | CHECK  | RECEIVED: 08/16/2013   |
|                     | CHECK NO: | 4986   |                        |
|                     | NAME:     | GIS LAND SERVICES<br>241 RIDGE ST STE 250<br>RENO NV 89501-2079 US |                        |

|         |
|---------|
| REMARKS |
|         |

This receipt was generated by the automated BLM Collections and Billing System and is a paper representation of a portion of the official electronic record contained therein.

AMC 393550

396736

August 20, 2012

Bureau of Land Management  
One North Central Avenue  
Suite 800  
Phoenix, AZ 85004-4427

Re: Payment of Maintenance Fees – MP Project - 126 Mining Claims

Enclosed with this letter are an Affidavit of Payment of Maintenance Fees, a Notice of Intention to Hold Mining Claims, and a check for \$17,640.00 payable to USDI/BLM representing payment of \$140.00 for each of the 126 unpatented mining claims shown on Exhibit A. The full names of the claims, the county document number, and the BLM mining claim serial numbers assigned to the claims for which the fees are paid are described on Exhibit A attached to the Affidavit and by reference incorporated in this letter.

Please return the file-stamped original document to our office so that we may record it with the County.

If you have any questions please call me at 775-746-8803. Thank you for your assistance.

Sincerely,



Greg Ekins MS RPL#32306  
GIS Land Services  
Agent for Paradigm Minerals USA Corporation  
241 Ridge St. Suite 250  
Reno, NV 89501  
775-746-8803

RECEIVED  
BLM AZ STATE OFFICE  
2012 AUG 24 A 9:16  
PHOENIX, ARIZONA

ENTERED INTO COMPUTER

9/6/12 AT



I hereby affirm that this document submitted for recording does not contain a social security number.

Signed Greg Ekins  
Greg Ekins, Agent for Paradigm Minerals USA Corporation

Recorded at the request of  
and when recorded please return to:  
Greg Ekins MS RPL#32306  
GIS Land Services  
Agent for Paradigm Minerals USA Corporation  
241 Ridge St Suite 250  
Reno, NV 89501

**Notice of Intent to Hold and Affidavit of Payment  
Bureau of Land Management  
Annual Maintenance Fee  
Title 43 CFR 3834 et al.**

The undersigned gives notice as follows:

1. Paradigm Minerals USA Corporation is the owner of the MP project consisting of 126 lode claims which are located in Geenlee County, Arizona. The address of the owner is One E. Liberty, Suite 424, Reno, Nevada 89501.
2. The full names of the mining claims and the Bureau of Land Management mining claim serial numbers assigned to the mining claims are described in Exhibit A attached to and by reference incorporated in this Notice.
3. The owner paid the federal annual mining claim maintenance fees for the assessment year ending on September 1, 2012, and is paying with the enclosed check the federal annual mining claim maintenance fees for the assessment year ending on September 1, 2013.

Dated August 20, 2012.

NO. OF CLAIMS 126  
 AMOUNT \$17640.00  
 RECEIPT NO. 2639515  
 INIT. A.E.  
 \*\* BLM-ASO\*\*

By Greg Ekins  
 Greg Ekins MS RPL#32306  
 GIS Land Services  
 Agent for Paradigm Minerals USA Corporation  
 241 Ridge St Suite 250  
 Reno, NV 89501

RECEIVED  
 BLM AZ STATE OFFICE  
 2012 AUG 24 A 9:15  
 PHOENIX, ARIZONA

**Exhibit A**  
**MP Project 126 Lode Mining Claims**  
**Greenlee County, Arizona**  
**Paradigm Minerals USA Corporation**

| <b>Name</b> | <b>AMC Serial No</b> | <b>County<br/>Book</b> | <b>County<br/>Page</b> | <b>Count</b> |
|-------------|----------------------|------------------------|------------------------|--------------|
| MP 1        | AMC393550            | 2008                   | 738                    | 1            |
| MP 2        | AMC393551            | 2008                   | 739                    | 2            |
| MP 3        | AMC393552            | 2008                   | 740                    | 3            |
| MP 4        | AMC393553            | 2008                   | 741                    | 4            |
| MP 5        | AMC393554            | 2008                   | 742                    | 5            |
| MP 6        | AMC393555            | 2008                   | 743                    | 6            |
| MP 7        | AMC393556            | 2008                   | 744                    | 7            |
| MP 8        | AMC393557            | 2008                   | 745                    | 8            |
| MP 9        | AMC393558            | 2008                   | 746                    | 9            |
| MP 10       | AMC393559            | 2008                   | 747                    | 10           |
| MP 11       | AMC393560            | 2008                   | 748                    | 11           |
| MP 12       | AMC393561            | 2008                   | 749                    | 12           |
| MP 13       | AMC393562            | 2008                   | 750                    | 13           |
| MP 14       | AMC393563            | 2008                   | 751                    | 14           |
| MP 15       | AMC393564            | 2008                   | 752                    | 15           |
| MP 16       | AMC393565            | 2008                   | 753                    | 16           |
| MP 17       | AMC393566            | 2008                   | 754                    | 17           |
| MP 18       | AMC393567            | 2008                   | 755                    | 18           |
| MP 19       | AMC393568            | 2008                   | 756                    | 19           |
| MP 20       | AMC393569            | 2008                   | 757                    | 20           |
| MP 21       | AMC393570            | 2008                   | 758                    | 21           |
| MP 22       | AMC393571            | 2008                   | 759                    | 22           |
| MP 23       | AMC393572            | 2008                   | 760                    | 23           |
| MP 24       | AMC393573            | 2008                   | 761                    | 24           |
| MP 25       | AMC393574            | 2008                   | 762                    | 25           |
| MP 26       | AMC393575            | 2008                   | 763                    | 26           |
| MP 27       | AMC393576            | 2008                   | 764                    | 27           |
| MP 28       | AMC393577            | 2008                   | 765                    | 28           |
| MP 29       | AMC393578            | 2008                   | 766                    | 29           |
| MP 30       | AMC393579            | 2008                   | 767                    | 30           |
| MP 31       | AMC393580            | 2008                   | 768                    | 31           |
| MP 32       | AMC393581            | 2008                   | 769                    | 32           |
| MP 33       | AMC393582            | 2008                   | 770                    | 33           |
| MP 34       | AMC393583            | 2008                   | 771                    | 34           |
| MP 35       | AMC393584            | 2008                   | 772                    | 35           |
| MP 36       | AMC393585            | 2008                   | 773                    | 36           |
| MP 37       | AMC393586            | 2008                   | 774                    | 37           |
| MP 38       | AMC393587            | 2008                   | 775                    | 38           |
| MP 39       | AMC393588            | 2008                   | 776                    | 39           |

RECEIVED  
 BLM AZ STATE OFFICE  
 2012 AUG 24 A 9:16  
 PHOENIX, ARIZONA

| Name  | AMC Serial No | County Book | County Page | Count |
|-------|---------------|-------------|-------------|-------|
| MP 40 | AMC393589     | 2008        | 777         | 40    |
| MP 41 | AMC393590     | 2008        | 778         | 41    |
| MP 42 | AMC393591     | 2008        | 779         | 42    |
| MP 43 | AMC393592     | 2008        | 780         | 43    |
| MP 44 | AMC393593     | 2008        | 781         | 44    |
| MP 45 | AMC393594     | 2008        | 782         | 45    |
| MP 46 | AMC393595     | 2008        | 783         | 46    |
| MP 47 | AMC393596     | 2008        | 784         | 47    |
| MP 48 | AMC393597     | 2008        | 785         | 48    |
| MP 49 | AMC393598     | 2008        | 786         | 49    |
| MP 50 | AMC393599     | 2008        | 787         | 50    |
| MP 51 | AMC393600     | 2008        | 788         | 51    |
| MP 52 | AMC393601     | 2008        | 789         | 52    |
| MP 53 | AMC393602     | 2008        | 790         | 53    |
| MP 54 | AMC393603     | 2008        | 791         | 54    |
| MP 55 | AMC393604     | 2008        | 792         | 55    |
| MP 56 | AMC393605     | 2008        | 793         | 56    |
| MP 57 | AMC393606     | 2008        | 794         | 57    |
| MP 58 | AMC393607     | 2008        | 795         | 58    |
| MP 59 | AMC393608     | 2008        | 796         | 59    |
| MP 60 | AMC393609     | 2008        | 797         | 60    |
| MP 61 | AMC393610     | 2008        | 798         | 61    |
| MP 62 | AMC393611     | 2008        | 799         | 62    |
| MP 63 | AMC393612     | 2008        | 800         | 63    |
| MP 64 | AMC393613     | 2008        | 801         | 64    |
| MP 65 | AMC393614     | 2008        | 802         | 65    |
| MP 66 | AMC393615     | 2008        | 803         | 66    |
| MP 67 | AMC393616     | 2008        | 804         | 67    |
| MP 68 | AMC393617     | 2008        | 805         | 68    |
| MP 69 | AMC393618     | 2008        | 806         | 69    |
| MP 70 | AMC393619     | 2008        | 807         | 70    |
| MP 71 | AMC393620     | 2008        | 808         | 71    |
| MP 72 | AMC393621     | 2008        | 809         | 72    |
| MP 73 | AMC393622     | 2008        | 810         | 73    |
| MP 74 | AMC393623     | 2008        | 811         | 74    |
| MP 75 | AMC393624     | 2008        | 812         | 75    |
| MP 76 | AMC393625     | 2008        | 813         | 76    |
| MP 77 | AMC393626     | 2008        | 814         | 77    |
| MP 78 | AMC393627     | 2008        | 815         | 78    |
| MP 79 | AMC393628     | 2008        | 816         | 79    |
| MP 80 | AMC393629     | 2008        | 817         | 80    |
| MP 81 | AMC393630     | 2008        | 818         | 81    |
| MP 82 | AMC393631     | 2008        | 819         | 82    |
| MP 83 | AMC393632     | 2008        | 820         | 83    |
| MP 84 | AMC393633     | 2008        | 821         | 84    |
| MP 85 | AMC393634     | 2008        | 822         | 85    |

PHOENIX, ARIZONA

2012 AUG 24 A 9:17

RECEIVED  
CLM AZ STATE OFFICE

| Name   | AMC Serial No | County Book | County Page | Count |
|--------|---------------|-------------|-------------|-------|
| MP 86  | AMC393635     | 2008        | 823         | 86    |
| MP 87  | AMC393636     | 2008        | 824         | 87    |
| MP 88  | AMC393637     | 2008        | 825         | 88    |
| MP 89  | AMC393638     | 2008        | 826         | 89    |
| MP 90  | AMC393639     | 2008        | 827         | 90    |
| MP 91  | AMC393640     | 2008        | 828         | 91    |
| MP 92  | AMC396736     | 2009        | 336         | 92    |
| MP 93  | AMC396737     | 2009        | 363         | 93    |
| MP 94  | AMC396738     | 2009        | 337         | 94    |
| MP 95  | AMC396739     | 2009        | 362         | 95    |
| MP 96  | AMC396740     | 2009        | 338         | 96    |
| MP 97  | AMC396741     | 2009        | 361         | 97    |
| MP 98  | AMC396742     | 2009        | 339         | 98    |
| MP 99  | AMC396743     | 2009        | 360         | 99    |
| MP 100 | AMC396744     | 2009        | 340         | 100   |
| MP 101 | AMC396745     | 2009        | 359         | 101   |
| MP 102 | AMC396746     | 2009        | 341         | 102   |
| MP 103 | AMC396747     | 2009        | 358         | 103   |
| MP 104 | AMC396748     | 2009        | 342         | 104   |
| MP 105 | AMC396749     | 2009        | 357         | 105   |
| MP 106 | AMC396750     | 2009        | 364         | 106   |
| MP 108 | AMC396751     | 2009        | 365         | 107   |
| MP 110 | AMC396752     | 2009        | 366         | 108   |
| MP 112 | AMC396753     | 2009        | 367         | 109   |
| MP 114 | AMC396754     | 2009        | 368         | 110   |
| MP 115 | AMC396755     | 2009        | 356         | 111   |
| MP 116 | AMC396756     | 2009        | 369         | 112   |
| MP 117 | AMC396757     | 2009        | 355         | 113   |
| MP 118 | AMC396758     | 2009        | 370         | 114   |
| MP 119 | AMC396759     | 2009        | 354         | 115   |
| MP 120 | AMC396760     | 2009        | 353         | 116   |
| MP 121 | AMC396761     | 2009        | 352         | 117   |
| MP 122 | AMC396762     | 2009        | 351         | 118   |
| MP 123 | AMC396763     | 2009        | 350         | 119   |
| MP 124 | AMC396764     | 2009        | 349         | 120   |
| MP 125 | AMC396765     | 2009        | 348         | 121   |
| MP 126 | AMC396766     | 2009        | 347         | 122   |
| MP 127 | AMC396767     | 2009        | 344         | 123   |
| MP 128 | AMC396768     | 2009        | 345         | 124   |
| MP 129 | AMC396769     | 2009        | 343         | 125   |
| MP 130 | AMC396770     | 2009        | 346         | 126   |


Total 126 claims

RECEIVED  
BLM AZ STATE OFFICE  
2012 AUG 24 A 9:17  
PHOENIX, ARIZONA



GIS Land Services  
241 Ridge Street  
Suite 250  
Reno, NV 89501

CERTIFIED MAIL™



7008 1300 0002 2552 8469



1000

85004

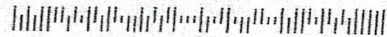
U.S. POSTAGE  
PAID  
RENO, NV  
89501  
AUG 20, 12  
AMOUNT

\$6.60  
00037422-10

RETURN RECEIPT  
REQUESTED

BUREAU OF LAND MANAGEMENT  
ARIZONA STATE OFFICE  
ONE NORTH CENTRAL AVE  
PHOENIX AZ 85004

RECEIVED  
BLM AZ STATE OFFICE  
2012 AUG 24 A 9 19  
PHOENIX, ARIZONA



**United States Department of the Interior**  
**Bureau of Land Management**  
 LANDS/RECREATION & PLANNING  
 ONE N CENTRAL AVE  
 PHOENIX, AZ 85004 -2203  
 Phone: 602-417-9200

Receipt

No: 2639575

|   |                       |
|---|-----------------------|
| Transaction #: 2720186  | ENTERED INTO COMPUTER |
| Date of Transaction: 08/24/2012                                   |                       |
| CUSTOMER:   |                       |
| GIS LAND SERVICE<br>241 RIDGE ST STE 250<br>RENO,NV 89501-2079 US |                       |

| LINE #        | QTY  | DESCRIPTION  | REMARKS                    | UNIT PRICE | TOTAL              |
|---------------|------|--|----------------------------|------------|--------------------|
| 1             | 1.00 | LOCATABLE MINERALS / MINING CLAIMS-NOT NEW-UNADJUD,ONE AUTH NO. ONLY / MINING CLAIM MONEY RECEIVED<br><b>CASES: AMC393550/\$17640.00</b> | MAINT FEE PYMNT (126) 2013 | - n/a -    | 17640.00           |
| <b>TOTAL:</b> |      |  |                            |            | <b>\$17,640.00</b> |

| PAYMENT INFORMATION |           |   |             |            |  |  |
|---------------------|-----------|---|-------------|------------|--|--|
| 1                   | AMOUNT:   | 17640.00  | POSTMARKED: | N/A        |  |  |
|                     | TYPE:     | CHECK   | RECEIVED:   | 08/24/2012 |  |  |
|                     | CHECK NO: | 4715  |             |            |  |  |
|                     | NAME:     | GIS LAND SERVICE<br>241 RIDGE ST STE 250<br>RENO NV 89501-2079 US |             |            |  |  |

|         |
|---------|
| REMARKS |
|         |

This receipt was generated by the automated BLM Collections and Billing System and is a paper representation of a portion of the official electronic record contained therein.

*Lead Amc #s (PB)*  
*Amc 393550*  
*396736*

August 22, 2011

Bureau of Land Management  
One North Central Avenue  
Suite 800  
Phoenix, AZ 85004-4427

Amc 393550

Amc 396736

Amc 394438

Re: Payment of Maintenance Fees – MP Project - 126 Mining Claims

Enclosed with this letter are an Affidavit of Payment of Maintenance Fees, a Notice of Intention to Hold Mining Claims, and a check for \$17,640.00 payable to USDI/BLM representing payment of \$140.00 for each of the 126 unpatented mining claims shown on Exhibit A. The full names of the claims, the county document number, and the BLM mining claim serial numbers assigned to the claims for which the fees are paid are described on Exhibit A attached to the Affidavit and by reference incorporated in this letter.

Please return the file-stamped original document to our office so that we may record it with the County.

If you have any questions please call me at the number below. Thank you for your assistance.

Sincerely,




Greg Ekins MS RPL#32306  
GIS Land Services  
Agent for Paradigm Minerals USA Corporation  
241 Ridge St. Suite 250  
Reno, NV 89501  
775-746-8803

RECEIVED  
BLM AZ STATE OFFICE  
2011 AUG 29 A 8:03  
PHOENIX, ARIZONA

SEP 9 2011  
*Am*

NO. OF CLAIMS 126  
AMOUNT 17640.00  
RECEIPT NO. 241774  
INIT. SP  
\*\* BLM-ASO \*\*

I hereby affirm that this document submitted  
for recording does not contain a social security number.

Signed   
Greg Ekins, Agent for Paradigm Minerals USA Corporation

Recorded at the request of  
and when recorded please return to:  
Greg Ekins MS RPL#32306  
GIS Land Services  
Agent for Paradigm Minerals USA Corporation  
241 Ridge St. Suite 250  
Reno, NV 89501


**Notice of Intent to Hold and Affidavit of Payment  
Bureau of Land Management  
Annual Maintenance Fee  
Title 43 CFR 3834 et al**

RECEIVED  
BLM AZ STATE OFFICE  
2011 AUG 29 A 8:03  
PHOENIX, ARIZONA

The undersigned gives notice as follows:

1. Paradigm Minerals USA Corporation is the owner of the MP project consisting of 126 lode claims which are located in Greenlee County, Arizona. The address of the owner is One E. Liberty, Suite 424, Reno, Nevada 89501.
2. The full names of the mining claims and the Bureau of Land Management mining claim serial numbers assigned to the mining claims are described in Exhibit A attached to and by reference incorporated in this Notice.
3. The owner paid the federal annual mining claim maintenance fees for the assessment year ending on September 1, 2011 and is paying with the enclosed check the federal annual mining claim maintenance fees for the assessment year ending on September 1, 2012.

Dated August 24, 2011.

By   
Greg Ekins MS RPL#32306  
GIS Land Services  
Agent for Paradigm Minerals USA Corporation  
241 Ridge St Suite 250  
Reno, NV 89501



**Exhibit A**  
**MP Project 126 Lode Mining Claims**  
**Greenlee County, Arizona**  
**Paradigm Minerals USA Corporation**

| <b>Name</b> | <b>AMC Serial No</b> | <b>County No</b> | <b>Count</b> |
|-------------|----------------------|------------------|--------------|
| MP 1        | AMC393550            | 2008-00738       | 1            |
| MP 2        | AMC393551            | 2008-00739       | 2            |
| MP 3        | AMC393552            | 2008-00740       | 3            |
| MP 4        | AMC393553            | 2008-00741       | 4            |
| MP 5        | AMC393554            | 2008-00742       | 5            |
| MP 6        | AMC393555            | 2008-00743       | 6            |
| MP 7        | AMC393556            | 2008-00744       | 7            |
| MP 8        | AMC393557            | 2008-00745       | 8            |
| MP 9        | AMC393558            | 2008-00746       | 9            |
| MP 10       | AMC393559            | 2008-00747       | 10           |
| MP 11       | AMC393560            | 2008-00748       | 11           |
| MP 12       | AMC393561            | 2008-00749       | 12           |
| MP 13       | AMC393562            | 2008-00750       | 13           |
| MP 14       | AMC393563            | 2008-00751       | 14           |
| MP 15       | AMC393564            | 2008-00752       | 15           |
| MP 16       | AMC393565            | 2008-00753       | 16           |
| MP 17       | AMC393566            | 2008-00754       | 17           |
| MP 18       | AMC393567            | 2008-00755       | 18           |
| MP 19       | AMC393568            | 2008-00756       | 19           |
| MP 20       | AMC393569            | 2008-00757       | 20           |
| MP 21       | AMC393570            | 2008-00758       | 21           |
| MP 22       | AMC393571            | 2008-00759       | 22           |
| MP 23       | AMC393572            | 2008-00760       | 23           |
| MP 24       | AMC393573            | 2008-00761       | 24           |
| MP 25       | AMC393574            | 2008-00762       | 25           |
| MP 26       | AMC393575            | 2008-00763       | 26           |
| MP 27       | AMC393576            | 2008-00764       | 27           |
| MP 28       | AMC393577            | 2008-00765       | 28           |
| MP 29       | AMC393578            | 2008-00766       | 29           |
| MP 30       | AMC393579            | 2008-00767       | 30           |
| ✓ MP 31     | AMC393580            | 2008-00768       | 31           |

RECEIVED  
BLM AZ STATE OFFICE  
2011 AUG 29 A 8:03  
PHOENIX, ARIZONA

|         |           |            |    |
|---------|-----------|------------|----|
| MP 32   | AMC393581 | 2008-00769 | 32 |
| MP 33   | AMC393582 | 2008-00770 | 33 |
| MP 34   | AMC393583 | 2008-00771 | 34 |
| MP35    | AMC393584 | 2008-00772 | 35 |
| MP 36   | AMC393585 | 2008-00773 | 36 |
| MP 37   | AMC393586 | 2008-00774 | 37 |
| MP 38   | AMC393587 | 2008-00775 | 38 |
| MP 39   | AMC393588 | 2008-00776 | 39 |
| MP 40   | AMC393589 | 2008-00777 | 40 |
| MP 41   | AMC393590 | 2008-00778 | 41 |
| MP 42   | AMC393591 | 2008-00779 | 42 |
| MP 43   | AMC393592 | 2008-00780 | 43 |
| MP 44   | AMC393593 | 2008-00781 | 44 |
| MP 45   | AMC393594 | 2008-00782 | 45 |
| MP 46   | AMC393595 | 2008-00783 | 46 |
| MP 47   | AMC393596 | 2008-00784 | 47 |
| MP 48   | AMC393597 | 2008-00785 | 48 |
| MP 49   | AMC393598 | 2008-00786 | 49 |
| MP 50   | AMC393599 | 2008-00787 | 50 |
| MP 51   | AMC393600 | 2008-00788 | 51 |
| MP 52   | AMC393601 | 2008-00789 | 52 |
| MP 53   | AMC393602 | 2008-00790 | 53 |
| MP 54   | AMC393603 | 2008-00791 | 54 |
| MP 55   | AMC393604 | 2008-00792 | 55 |
| MP 56   | AMC393605 | 2008-00793 | 56 |
| MP 57   | AMC393606 | 2008-00794 | 57 |
| MP 58   | AMC393607 | 2008-00795 | 58 |
| MP 59   | AMC393608 | 2008-00796 | 59 |
| MP 60   | AMC393609 | 2008-00797 | 60 |
| MP 61   | AMC393610 | 2008-00798 | 61 |
| MP 62   | AMC393611 | 2008-00799 | 62 |
| MP 63   | AMC393612 | 2008-00800 | 63 |
| MP 64   | AMC393613 | 2008-00801 | 64 |
| MP 65   | AMC393614 | 2008-00802 | 65 |
| MP 66   | AMC393615 | 2008-00803 | 66 |
| MP 67   | AMC393616 | 2008-00804 | 67 |
| ✓ MP 68 | AMC393617 | 2008-00805 | 68 |

RECEIVED  
 BLM AZ STATE OFFICE  
 2011 AUG 29 A 8:03  
 PHOENIX, ARIZONA

|          |           |            |     |
|----------|-----------|------------|-----|
| MP 69    | AMC393618 | 2008-00806 | 69  |
| MP 70    | AMC393619 | 2008-00807 | 70  |
| MP 71    | AMC393620 | 2008-00808 | 71  |
| MP72     | AMC393621 | 2008-00809 | 72  |
| MP 73    | AMC393622 | 2008-00810 | 73  |
| MP 74    | AMC393623 | 2008-00811 | 74  |
| MP 75    | AMC393624 | 2008-00812 | 75  |
| MP 76    | AMC393625 | 2008-00813 | 76  |
| MP 77    | AMC393626 | 2008-00814 | 77  |
| MP 78    | AMC393627 | 2008-00815 | 78  |
| MP 79    | AMC393628 | 2008-00816 | 79  |
| MP 80    | AMC393629 | 2008-00817 | 80  |
| MP 81    | AMC393630 | 2008-00818 | 81  |
| MP 82    | AMC393631 | 2008-00819 | 82  |
| MP 83    | AMC393632 | 2008-00820 | 83  |
| MP 84    | AMC393633 | 2008-00821 | 84  |
| MP 85    | AMC393634 | 2008-00822 | 85  |
| MP 86    | AMC393635 | 2008-00823 | 86  |
| MP 87    | AMC393636 | 2008-00824 | 87  |
| MP 88    | AMC393637 | 2008-00825 | 88  |
| MP 89    | AMC393638 | 2008-00826 | 89  |
| MP 90    | AMC393639 | 2008-00827 | 90  |
| ✓ MP 91  | AMC393640 | 2008-00828 | 91  |
| MP 92    | AMC396736 | 2009-00336 | 92  |
| MP 93    | AMC396737 | 2009-00363 | 93  |
| MP 94    | AMC396738 | 2009-00337 | 94  |
| MP 95    | AMC396739 | 2009-00362 | 95  |
| MP 96    | AMC396740 | 2009-00338 | 96  |
| MP 97    | AMC396741 | 2009-00361 | 97  |
| MP 98    | AMC396742 | 2009-00339 | 98  |
| MP 99    | AMC396743 | 2009-00360 | 99  |
| MP 100   | AMC396744 | 2009-00340 | 100 |
| MP 101   | AMC396745 | 2009-00359 | 101 |
| MP 102   | AMC396746 | 2009-00341 | 102 |
| MP 103   | AMC396747 | 2009-00358 | 103 |
| MP 104   | AMC396748 | 2009-00342 | 104 |
| ✓ MP 105 | AMC396749 | 2009-00357 | 105 |

Amend.2010-00329

PHOENIX, ARIZONA

2011 AUG 29 A 8:03

RECEIVED  
BLM AZ STATE OFFICE

|          |                  |            |     |
|----------|------------------|------------|-----|
| MP 106   | AMC396750        | 2009-00364 | 106 |
| MP 108   | AMC396751        | 2009-00365 | 107 |
| MP 110   | AMC396752        | 2009-00366 | 108 |
| MP 112   | AMC396753        | 2009-00367 | 109 |
| MP 114   | AMC396754        | 2009-00368 | 110 |
| MP 115   | AMC396755        | 2009-00356 | 111 |
| MP 116   | AMC396756        | 2009-00369 | 112 |
| MP 117   | AMC396757        | 2009-00355 | 113 |
| MP 118   | AMC396758        | 2009-00370 | 114 |
| MP 119   | AMC396759        | 2009-00354 | 115 |
| MP 120   | AMC396760        | 2009-00353 | 116 |
| MP 121   | AMC396761        | 2009-00352 | 117 |
| MP 122   | AMC396762        | 2009-00351 | 118 |
| MP 123   | AMC396763        | 2009-00350 | 119 |
| MP 124   | AMC396764        | 2009-00349 | 120 |
| MP 125   | AMC396765        | 2009-00348 | 121 |
| MP 126   | AMC396766        | 2009-00347 | 122 |
| MP 127   | AMC396767        | 2009-00344 | 123 |
| MP 128   | AMC396768        | 2009-00345 | 124 |
| MP 129   | AMC396769        | 2009-00343 | 125 |
| ✓ MP 130 | <u>AMC396770</u> | 2009-00346 | 126 |

Total Claims: 126

RECEIVED  
BLM AZ STATE OFFICE  
2011 AUG 29 A 8:04  
PHOENIX, ARIZONA



August 22, 2011

Bureau of Land Management  
One North Central Avenue  
Suite 800  
Phoenix, AZ 85004-4427

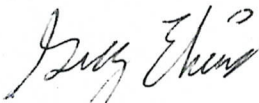
Re: Payment of Maintenance Fees – CV Project - 47 Mining Claims

Enclosed with this letter are an Affidavit of Payment of Maintenance Fees, a Notice of Intention to Hold Mining Claims, and a check for \$6,580.00 payable to USDI/BLM representing payment of \$140.00 for each of the 47 unpatented mining claims shown on Exhibit A. The full names of the claims, the county document number, and the BLM mining claim serial numbers assigned to the claims for which the fees are paid are described on Exhibit A attached to the Affidavit and by reference incorporated in this letter.

Please return the file-stamped original document to our office so that we may record it with the County.

If you have any questions please call me at the number below.  
Thank you for your assistance.

Sincerely,



Greg Ekins MS RPL#32306  
GIS Land Services  
Agent for Paradigm Minerals USA Corporation  
241 Ridge St. Suite 250  
Reno, NV 89501  
775-746-8803

RECEIVED  
BLM AZ STATE OFFICE  
2011 AUG 29 A 8:02  
PHOENIX, ARIZONA

NO. OF CLAIMS 47  
AMOUNT 6580.00  
RECEIPT NO. 2417974  
INIT. SPB  
\*\* BLM-ASO\*\*

I hereby affirm that this document submitted  
for recording does not contain a social security number.

Signed Greg Ekins  
Greg Ekins, Agent for Paradigm Minerals USA Corporation

Recorded at the request of  
and when recorded please return to:  
Greg Ekins MS RPL#32306  
GIS Land Services  
Agent for Paradigm Minerals USA Corporation  
241 Ridge St. Suite 250  
Reno, NV 89501

RECEIVED  
BLM AZ STATE OFFICE  
2011 AUG 29 A 8:02  
PHOENIX, ARIZONA

**Notice of Intent to Hold and Affidavit of Payment  
Bureau of Land Management  
Annual Maintenance Fee  
Title 43 CFR 3834 et al**

The undersigned gives notice as follows:

1. Paradigm Minerals USA Corporation is the owner of the CV project consisting of 47 lode claims which are located in Yavapai County, Arizona. The address of the owner is One E. Liberty, Suite 424, Reno, Nevada 89501.
2. The full names of the mining claims and the Bureau of Land Management mining claim serial numbers assigned to the mining claims are described in Exhibit A attached to and by reference incorporated in this Notice.
3. The owner paid the federal annual mining claim maintenance fees for the assessment year ending on September 1, 2011 and is paying with the enclosed check the federal annual mining claim maintenance fees for the assessment year ending on September 1, 2012.

Dated August 24, 2011.

By Greg Ekins  
Greg Ekins MS RPL#32306  
GIS Land Services  
Agent for Paradigm Minerals USA Corporation  
241 Ridge St Suite 250  
Reno, NV 89501

**Exhibit A**  
**CV Project 47 Lode Mining Claims**  
**Yavapai County, Arizona**  
**Paradigm Minerals USA Corporation**

| <b>Name</b> | <b>AMC Serial No</b> | <b>County Book</b> | <b>County Page</b> | <b>Count</b> |
|-------------|----------------------|--------------------|--------------------|--------------|
| CV 1        | AMC394438            | 4616               | 941                | 1            |
| CV 2        | AMC394439            | 4616               | 942                | 2            |
| CV 3        | AMC394440            | 4616               | 943                | 3            |
| CV 4        | AMC394441            | 4616               | 944                | 4            |
| CV 5        | AMC394442            | 4616               | 945                | 5            |
| CV 6        | AMC394443            | 4616               | 946                | 6            |
| CV 7        | AMC394444            | 4616               | 947                | 7            |
| CV 8        | AMC394445            | 4616               | 948                | 8            |
| CV 9        | AMC394446            | 4616               | 949                | 9            |
| CV 10       | AMC394447            | 4616               | 950                | 10           |
| CV 11       | AMC394448            | 4616               | 951                | 11           |
| CV 12       | AMC394449            | 4616               | 952                | 12           |
| CV 13       | AMC394450            | 4616               | 953                | 13           |
| CV 14       | AMC394451            | 4616               | 954                | 14           |
| CV 15       | AMC394452            | 4616               | 955                | 15           |
| CV 16       | AMC394453            | 4616               | 956                | 16           |
| CV 17       | AMC394454            | 4616               | 957                | 17           |
| CV 18       | AMC394455            | 4616               | 958                | 18           |
| CV 19       | AMC394456            | 4616               | 959                | 19           |
| CV 20       | AMC394457            | 4616               | 960                | 20           |
| CV 21       | AMC394458            | 4616               | 961                | 21           |
| CV 22       | AMC394459            | 4616               | 962                | 22           |
| CV 23       | AMC394460            | 4616               | 963                | 23           |
| CV 24       | AMC394461            | 4616               | 964                | 24           |
| CV 25       | AMC394462            | 4616               | 965                | 25           |
| CV 26       | AMC394463            | 4616               | 966                | 26           |
| CV 27       | AMC394464            | 4616               | 967                | 27           |
| CV 28       | AMC394465            | 4616               | 968                | 28           |
| CV 29       | AMC394466            | 4616               | 969                | 29           |
| CV 30       | AMC394467            | 4616               | 970                | 30           |
| CV 31       | AMC394468            | 4616               | 971                | 31           |

RECEIVED  
BLM AZ STATE OFFICE  
2011 AUG 29 A 8:03  
PHOENIX, ARIZONA

|        |           |      |     |    |
|--------|-----------|------|-----|----|
| CV 32  | AMC394469 | 4616 | 972 | 32 |
| CV 33  | AMC394470 | 4616 | 973 | 33 |
| CV 34  | AMC394471 | 4616 | 974 | 34 |
| CV35   | AMC394472 | 4616 | 975 | 35 |
| CV 36  | AMC394473 | 4616 | 976 | 36 |
| CV 37  | AMC394474 | 4616 | 977 | 37 |
| CV 38  | AMC394475 | 4616 | 978 | 38 |
| CV 39  | AMC394476 | 4616 | 979 | 39 |
| CV 40  | AMC394477 | 4616 | 980 | 40 |
| CV 41  | AMC394478 | 4616 | 981 | 41 |
| CV 42  | AMC394479 | 4616 | 982 | 42 |
| CV 43  | AMC394480 | 4616 | 983 | 43 |
| CV 44  | AMC394481 | 4616 | 984 | 44 |
| CV 45  | AMC394482 | 4616 | 985 | 45 |
| CV 46  | AMC394483 | 4616 | 986 | 46 |
| ✓CV 47 | AMC394484 | 4616 | 987 | 47 |

Total Claims: 47

RECEIVED  
BLM AZ STATE OFFICE  
2011 AUG 29 A 8:03  
PHOENIX, ARIZONA



United States Department of the Interior  
 Bureau of Land Management  
 LANDS/RECREATION & PLANNING  
 ONE N CENTRAL AVE  
 PHOENIX, AZ 85004 -2203  
 Phone: 602-417-9200

Receipt

No: 2417974

|  |  |
|--|--|
| <b>Transaction #:</b> 2493379                                      |  |
| <b>Date of Transaction:</b> 08/29/2011                             |  |
| CUSTOMER:  |  |
| GIS LAND SERVICES<br>241 RIDGE ST STE 250<br>RENO,NV 89501-2079 US |  |

| LINE #        | QTY  | DESCRIPTION   | REMARKS   | UNIT PRICE | TOTAL              |
|---------------|------|---|-----------|------------|--------------------|
| 1             | 1.00 | LOCATABLE MINERALS / MINING CLAIMS-NOT NEW-UNADJUD,ONE AUTH NO. ONLY / MINING CLAIM MONEY RECEIVED<br>CASES: AMC393550/\$24220.00 | MAINT-173 | - n/a -    | 24220.00           |
| <b>TOTAL:</b> |      |   |           |            | <b>\$24,220.00</b> |

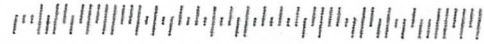
| PAYMENT INFORMATION |           |  |                        |
|---------------------|-----------|--|------------------------|
| 1                   | AMOUNT:   | 17640.00   | POSTMARKED: 08/24/2011 |
|                     | TYPE:     | CHECK  | RECEIVED: 08/29/2011   |
|                     | CHECK NO: | 4407   |                        |
|                     | NAME:     | GIS LAND SERVICES<br>241 RIDGE ST STE 250<br>RENO NV 89501-2079 US |                        |
| 2                   | AMOUNT:   | 6580.00  | POSTMARKED: 08/24/2011 |
|                     | TYPE:     | CHECK  | RECEIVED: 08/29/2011   |
|                     | CHECK NO: | 4408   |                        |
|                     | NAME:     | GIS LAND SERVICES<br>241 RIDGE ST STE 250<br>RENO NV 89501-2079 US |                        |

|         |
|---------|
| REMARKS |
|         |

This receipt was generated by the automated BLM Collections and Billing System and is a paper representation of a portion of the official electronic record contained therein.



GIS Land Service  
241 Ridge Street  
Suite 250  
Reno, NV 89501



7008 1300 0002 2552 8063



1000

85004

U.S. POSTAGE  
PAID  
RENO, NV  
89501  
AUG 24, 11  
AMOUNT

**\$6.43**  
00026533-12

Return Receipt Requested  
Showing Address  
Where Delivered

RECEIVED  
STATE OFFICE  
AUG 26 P 12:26  
PHOENIX, ARIZONA

17640  
6580

BUREAU OF LAND MANAGEMENT  
ARIZONA STATE OFFICE  
ONE NORTH CENTRAL AVE  
PHOENIX AZ 85004



Amc 396736

United States Department of the Interior  
Bureau of Land Management  
Arizona State Office  
One North Central Avenue, Suite 800  
Phoenix, AZ 85004-4427

**Affidavit in Support of Request to Vacate Decision**

3800(9310)AT  
AMC396748  
MP104 unpatented mining claim

RECEIVED  
JUL 1 7 2010  
ARIZONA STATE OFFICE  
2010 JUN 30 A 10:43  
PHOENIX, ARIZONA

I, Isaac Nelson, declare and swear under penalty of perjury as follows:

1. I am a resident of Maricopa County, Arizona. I am over age eighteen (18) years. I have personal knowledge of the facts stated in this Affidavit.

2. I am a graduate of Ball State University, from which I graduated with a Bachelor of Science degree, major in geology, in 1998.

3. Since 1998 I have been employed in the area of photogrammetry, mapping and surveying and mineral exploration.

4. Beginning in 2008 I have been engaged by Paradigm Minerals USA Corporation ("Paradigm") to conduct mineral exploration for Paradigm in the State of Arizona and elsewhere. Among the projects for which I have conducted exploration for Paradigm is its Morenci Project comprised of several unpatented mining claims situated in Section 20, T3S, R29E, G&SRB&M, Greenlee County, Arizona, including the MP 104 unpatented mining claim which is the subject matter of the appeal in this proceeding.

5. I supervised and participated in the location of the unpatented mining claims which comprise the Morenci Project, including the MP 104 unpatented mining claim. The MP 104 unpatented mining claim was located on February 20, 2009.

6. I prepared the Certificates of Mining Location of Lode Mining Claim for the unpatented mining claims which comprise the Morenci Project, including the Certificate of Mining Location of Lode Mining Claim (the "Certificate") for the MP 104 unpatented mining claim.

7. Paragraph 4 of the Certificate contains a typographical error. It recites that the date of location of the MP 104 unpatented mining claim was "2/02, 2009" when, in fact, the actual date of location was February 20, 2009.


8. I prepared the mining claim map for the unpatented mining claims which comprise the Morenci Project, including the MP 104 unpatented mining claim. A copy of

the mining claim map for the unpatented mining claims was recorded in the Office of the Greenlee County Recorder and was filed in the Arizona State Office of the Bureau of Land Management ("BLM") on May 13, 2009. The mining claim map for the Morenci Project states that the location dates for the claims described in the mining claim map were between February 20, 2009 and April 3, 2009 as indicated by the statement: "LOC DATES Feb 20th 09 to April 3rd 09". The dates of location of the unpatented mining claims which comprise the Morenci Project are stated within the boundaries of the claims depicted on the mining claim map filed with BLM. The location date described in the mining claim map for the MP 104 mining claim is "2/20/09".

9. Following Paradigm's receipt of the Decision dated May 13, 2010, I prepared, signed and recorded in the Office of the Recorder of Greenlee County the Amendment of Certificate of Mining Location of Lode Mining Claim (MP 104 Mining Claim AMC No. 396748), a copy of which is attached to the Notice of Appeal filed in this proceeding. The Amendment was recorded in the Office of the Greenlee County Recorder on May 28, 2010. An official copy of the Amendment was filed in the Arizona State Office of BLM on June 4, 2010. Paradigm paid the fee for filing of the Amendment. The Amendment was made in accordance with Arizona Revised Statute 27-202 and 43 CFR 3833.20-22 for the purpose of correcting the typographical error in paragraph four of the original Certificate.


10. This Affidavit is made in support of the request of Paradigm that BLM reverse and vacate the Decision.


Dated June 30<sup>th</sup>, 2010

  
Isaac Nelson

STATE OF ARIZONA,     )  
  ss.  
COUNTY OF MARICOPA. )

Sworn and Subscribed before me on June 30<sup>th</sup>, 2010.

  
Notary Public



RECEIVED  
AZ STATE OFFICE  
2010 JUN 30 A 10:43  
MARICOPA, ARIZONA



llmc 393550

396736

Attn: Ms. Berta Manuz, Recorder  
Greenlee County Government  
Recorder's Office  
253 Fifth St  
P.O. Box 1625  
Clifton, AZ 85533

August 20<sup>th</sup>, 2010

After recording please return to:  
Isaac Nelson ✓  
Paradigm Minerals USA Corporation  
2035 W. Eugie Avenue  
Phoenix, AZ 85029

**Notice of Intent to Hold Mining claims and payment of BLM Maintenance fees**

Ms. Berta Manuz,


This will serve as notice that Paradigm Minerals USA corp. intends to hold the mining claims described on Exhibit A attached hereto for the assessment year ending at 12 o'clock noon on Sept. 1st, 2011 by payment of the annual maintenance fee of \$140 per claim. Payment of such amount is made herewith for such assessment year for each the claims. The claim names, AMC serial number, County Reception number and the approx. position within the Public Land Survey System of each claim are included in Exhibit A attached hereto and by reference incorporated herein. The BLM receipt for payment of these claims is also included.

Sincerely,

Isaac Nelson  
Agent for Paradigm Minerals USA Corporation  
ph. 602-819-0285

RECEIVED  
BLM AZ STATE OFFICE  
2010 AUG 20 P 12:54  
PHOENIX, ARIZONA

Signature Notarized on 8-20-10  
by VICTORIA SMITH, Maricopa, AZ  
exp 4-18-2014



NO. OF CLAIMS 126  
AMOUNT 17640.00  
RECEIPT NO. 2196159  
INIT. [initials]

pg 1/5

EXHIBIT A

| AMC number | claim name | TwN Range sec,(s)       | County Reception No. |
|------------|------------|-------------------------|----------------------|
| AMC393550  | MP 1       | 0030S 0290E 020         | 200800738            |
| AMC393551  | MP 2       | 0030S 0290E 020         | 200800739            |
| AMC393552  | MP 3       | 0030S 0290E 017,20      | 200800740            |
| AMC393553  | MP 4       | 0030S 0290E 017,20      | 200800741            |
| AMC393554  | MP 5       | 0030S 0290E 017         | 200800742            |
| AMC393555  | MP 6       | 0030S 0290E 017         | 200800743            |
| AMC393556  | MP 7       | 0030S 0290E 017         | 200800744            |
| AMC393557  | MP 8       | 0030S 0290E 017         | 200800745            |
| AMC393558  | MP 9       | 0030S 0290E 017         | 200800746            |
| AMC393559  | MP 10      | 0030S 0290E 017         | 200800747            |
| AMC393560  | MP 11      | 0030S 0290E 017         | 200800748            |
| AMC393561  | MP 12      | 0030S 0290E 017         | 200800749            |
| AMC393562  | MP 13      | 0030S 0290E 017         | 200800750            |
| AMC393563  | MP 14      | 0030S 0290E 017         | 200800751            |
| AMC393564  | MP 15      | 0030S 0290E 017         | 200800752            |
| AMC393565  | MP 16      | 0030S 0290E 017         | 200800753            |
| AMC393566  | MP 17      | 0030S 0290E 017         | 200800754            |
| AMC393567  | MP 18      | 0030S 0290E 017         | 200800755            |
| AMC393568  | MP 19      | 0030S 0290E 017         | 200800756            |
| AMC393569  | MP 20      | 0030S 0290E 017         | 200800757            |
| AMC393570  | MP 21      | 0030S 0290E 008,17      | 200800758            |
| AMC393571  | MP 22      | 0030S 0290E 008,17      | 200800759            |
| AMC393572  | MP 23      | 0030S 0290E 008         | 200800760            |
| AMC393573  | MP 24      | 0030S 0290E 008         | 200800761            |
| AMC393574  | MP 25      | 0030S 0290E 008         | 200800762            |
| AMC393575  | MP 26      | 0030S 0290E 008         | 200800763            |
| AMC393576  | MP 27      | 0030S 0290E 008         | 200800764            |
| AMC393577  | MP 28      | 0030S 0290E 008         | 200800765            |
| AMC393578  | MP 29      | 0030S 0290E 005,8       | 200800766            |
| AMC393579  | MP 30      | 0030S 0290E 008         | 200800767            |
| AMC393580  | MP 31      | 0030S 0290E 005,8       | 200800768            |
| AMC393581  | MP 32      | 0030S 0290E 008         | 200800769            |
| AMC393582  | MP 33      | 0030S 0290E 008         | 200800770            |
| AMC393583  | MP 34      | 0030S 0290E 005,8       | 200800771            |
| AMC393584  | MP 35      | 0030S 0290E 020,21      | 200800772            |
| AMC393585  | MP 36      | 0030S 0290E 16,17,20,21 | 200800773            |
| AMC393586  | MP 37      | 0030S 0290E 016,17      | 200800774            |
| AMC393587  | MP 38      | 0030S 0290E 016,17      | 200800775            |
| AMC393588  | MP 39      | 0030S 0290E 016,21      | 200800776            |
| AMC393589  | MP 40      | 0030S 0290E 016,21      | 200800777            |

2008 AUG 20 P 12:54  
PHOENIX, ARIZONA

RECEIVED  
BLM AZ STATE OFFICE

EXHIBIT A cont.

AMC #

CLAIM NAME

T, R, Seds)

County Rec. #

| AMC #     | CLAIM NAME | T, R, Seds)           | County Rec. # |
|-----------|------------|-----------------------|---------------|
| AMC393590 | MP 41      | 0030S 0290E 016       | 200800778     |
| AMC393591 | MP 42      | 0030S 0290E 016       | 200800779     |
| AMC393592 | MP 43      | 0030S 0290E 016,17    | 200800780     |
| AMC393593 | MP 44      | 0030S 0290E 016,17    | 200800781     |
| AMC393594 | MP 45      | 0030S 0290E 016,17    | 200800782     |
| AMC393595 | MP 46      | 0030S 0290E 016,17    | 200800783     |
| AMC393596 | MP 47      | 0030S 0290E 016       | 200800784     |
| AMC393597 | MP 48      | 0030S 0290E 016,17    | 200800785     |
| AMC393598 | MP 49      | 0030S 0290E 016       | 200800786     |
| AMC393599 | MP 50      | 0030S 0290E 016,17    | 200800787     |
| AMC393600 | MP 51      | 0030S 0290E 016       | 200800788     |
| AMC393601 | MP 52      | 0030S 0290E 8,9,16,17 | 200800789     |
| AMC393602 | MP 53      | 0030S 0290E 9,16      | 200800790     |
| AMC393603 | MP 54      | 0030S 0290E 8,9,16,17 | 200800791     |
| AMC393604 | MP 55      | 0030S 0290E 009       | 200800792     |
| AMC393605 | MP 56      | 0030S 0290E 008,9     | 200800793     |
| AMC393606 | MP 57      | 0030S 0290E 009       | 200800794     |
| AMC393607 | MP 58      | 0030S 0290E 008,9     | 200800795     |
| AMC393608 | MP 59      | 0030S 0290E 009       | 200800796     |
| AMC393609 | MP 60      | 0030S 0290E 008,9     | 200800797     |
| AMC393610 | MP 61      | 0030S 0290E 009       | 200800798     |
| AMC393611 | MP 62      | 0030S 0290E 008,9     | 200800799     |
| AMC393612 | MP 63      | 0030S 0290E 009       | 200800800     |
| AMC393613 | MP 64      | 0030S 0290E 008,9     | 200800801     |
| AMC393614 | MP 65      | 0030S 0290E 009       | 200800802     |
| AMC393615 | MP 66      | 0030S 0290E 008,9     | 200800803     |
| AMC393616 | MP 67      | 0030S 0290E 009       | 200800804     |
| AMC393617 | MP 68      | 0030S 0290E 4,5,8,9   | 200800805     |
| AMC393618 | MP 69      | 0030S 0290E 004,9     | 200800806     |
| AMC393619 | MP 70      | 0030S 0290E 004,5     | 200800807     |
| AMC393620 | MP 71      | 0030S 0290E 004       | 200800808     |
| AMC393621 | MP 72      | 0030S 0290E 016       | 200800809     |
| AMC393622 | MP 73      | 0030S 0290E 016       | 200800810     |
| AMC393623 | MP 74      | 0030S 0290E 009,16    | 200800811     |
| AMC393624 | MP 75      | 0030S 0290E 009,16    | 200800812     |
| AMC393625 | MP 76      | 0030S 0290E 009       | 200800813     |
| AMC393626 | MP 77      | 0030S 0290E 009       | 200800814     |
| AMC393627 | MP 78      | 0030S 0290E 009       | 200800815     |
| AMC393628 | MP 79      | 0030S 0290E 009       | 200800816     |
| AMC393629 | MP 80      | 0030S 0290E 009       | 200800817     |
| AMC393630 | MP 81      | 0030S 0290E 009       | 200800818     |
| AMC393631 | MP 82      | 0030S 0290E 009       | 200800819     |
| AMC393632 | MP 83      | 0030S 0290E 009       | 200800820     |

2010 AUG 20 P 12: 50  
PHOENIX, ARIZONA

RECEIVED  
PLM AZ STATE OFFICE

ENTERED INTO COMPUTER

SEP 01 2010

Exhibit A cont.

| AMC #                   | CLAIM NAME | T, R, S                 | County Rec. # |                 |
|-------------------------|------------|-------------------------|---------------|-----------------|
| AMC393633               | MP 84      | 0030S 0290E 009         | 200800821     |                 |
| AMC393634               | MP 85      | 0030S 0290E 009         | 200800822     |                 |
| AMC393635               | MP 86      | 0030S 0290E 009         | 200800823     |                 |
| AMC393636               | MP 87      | 0030S 0290E 009         | 200800824     |                 |
| AMC393637               | MP 88      | 0030S 0290E 004,9       | 200800825     |                 |
| AMC393638               | MP 89      | 0030S 0290E 004         | 200800826     |                 |
| AMC393639               | MP 90      | 0030S 0290E 009,10      | 200800827     |                 |
| AMC393640               | MP 91      | 0030S 0290E 009,10      | 200800828     |                 |
| AMC396736               | MP 92      | 0030S 0290E 020,21      | 200900336     |                 |
| AMC396737               | MP 93      | 0030S 0290E 020         | 200900363     |                 |
| AMC396738               | MP 94      | 0030S 0290E 020,21      | 200900337     |                 |
| AMC396739               | MP 95      | 0030S 0290E 020         | 200900362     |                 |
| AMC396740               | MP 96      | 0030S 0290E 020,21      | 200900338     |                 |
| AMC396741               | MP 97      | 0030S 0290E 020         | 200900361     |                 |
| AMC396742               | MP 98      | 0030S 0290E 020,21      | 200900339     |                 |
| AMC396743               | MP 99      | 0030S 0290E 020         | 200900360     |                 |
| AMC396744               | MP 100     | 0030S 0290E 020,21      | 200900340     |                 |
| AMC396745               | MP 101     | 0030S 0290E 020         | 200900359     |                 |
| AMC396746               | MP 102     | 0030S 0290E 020,21      | 200900341     |                 |
| AMC396747               | MP 103     | 0030S 0290E 020         | 200900358     |                 |
| AMC396748               | MP 104     | 0030S 0290E 020,21      | 200900342     | Amend 201000329 |
| AMC396749               | MP 105     | 0030S 0290E 020         | 200900357     |                 |
| AMC396750               | MP 106     | 0030S 0290E 020         | 200900364     |                 |
| AMC396751               | MP 108     | 0030S 0290E 020         | 200900365     |                 |
| AMC396752               | MP 110     | 0030S 0290E 020         | 200900366     |                 |
| AMC396753               | MP 112     | 0030S 0290E 020         | 200900367     |                 |
| AMC396754               | MP 114     | 0030S 0290E 020         | 200900368     |                 |
| AMC396755               | MP 115     | 0030S 0290E 019,20      | 200900356     |                 |
| AMC396756               | MP 116     | 0030S 0290E 020         | 200900369     |                 |
| AMC396757               | MP 117     | 0030S 0290E 019,20      | 200900355     |                 |
| AMC396758               | MP 118     | 0030S 0290E 020         | 200900370     |                 |
| AMC396759               | MP 119     | 0030S 0290E 019,20      | 200900354     |                 |
| AMC396760               | MP 120     | 0030S 0290E 19,20,29,30 | 200900353     |                 |
| AMC396761               | MP 121     | 0030S 0290E 020,29      | 200900352     |                 |
| AMC396762               | MP 122     | 0030S 0290E 020,29      | 200900351     |                 |
| AMC396763               | MP 123     | 0030S 0290E 020,29      | 200900350     |                 |
| AMC396764               | MP 124     | 0030S 0290E 020,29      | 200900349     |                 |
| AMC396765               | MP 125     | 0030S 0290E 020,29      | 200900348     |                 |
| AMC396766               | MP 126     | 0030S 0290E 020,29      | 200900347     |                 |
| AMC396767               | MP 127     | 0030S 0290E 20,21,28,29 | 200900344     |                 |
| AMC396768               | MP 128     | 0030S 0290E 029         | 200900345     |                 |
| AMC396769               | MP 129     | 0030S 0290E 20,21,28,29 | 200900343     |                 |
| AMC396770               | MP 130     | 0030S 0290E 029         | 200900346     |                 |
| <b>Total 126 claims</b> |            |                         |               |                 |

2010 AUG 20 P 12:54  
 PHOENIX, ARIZONA

RECEIVED  
 PLM AZ STATE OFFICE



**United States Department of the Interior  
Bureau of Land Management  
LANDS/RECREATION & PLANNING  
ONE N CENTRAL AVE  
PHOENIX, AZ 85004 -2203  
Phone:**

Receipt



No: 2196159

|  |  |                          |
|--|--|--------------------------|
| <b>Transaction #:</b> 2266002          |  | ENTERED INTO COMPUTATION |
| <b>Date of Transaction:</b> 08/20/2010 |  |                          |
| <b>CUSTOMER:</b>                       | PARADIGM MINERALS USA CORPORATION<br>1 E LIBERTY ST STE 424<br>RENO,NV 89501-2123 US | SEP 01 2010              |

| LINE #        | QTY  | DESCRIPTION  | REMARKS             | UNIT PRICE | TOTAL              |
|---------------|------|--|---------------------|------------|--------------------|
| 1             | 1.00 | LOCATABLE MINERALS / MINING CLAIMS-<br>NOT NEW-UNADJUD,ONE AUTH NO. ONLY /<br>MINING CLAIM MONEY RECEIVED<br>CASES: AMC393550/\$17640.00 | 2011 MAINT<br>(126) | - n/a -    | 17640.00           |
| <b>TOTAL:</b> |      |  |                     |            | <b>\$17,640.00</b> |

| PAYMENT INFORMATION   |                      |  |                             |
|---|----------------------|--|-----------------------------|
| NOTE: Items will appear on credit card statement as "Bureau of Land Mgmt CO". |                      |  |                             |
| 1   | <b>AMOUNT:</b>       | 17640.00   | <b>POSTMARKED:</b> N/A      |
|   | <b>TYPE:</b>         | CREDIT CARD  | <b>RECEIVED:</b> 08/20/2010 |
|   | <b>NAME:</b>         | PARADIGM MINERALS USA CORPORATION<br>1 E LIBERTY ST STE 424<br>RENO NV 89501-2123 US |                             |
|   | <b>CARD NO:</b>      | XXXXXXXXXXXX6081   | <b>AUTH CODE:</b> 542543    |
|   | <b>NAME ON CARD:</b> | BERNARD A ROWE   |                             |
|   | <b>EXPIRES:</b>      | 02/2011  |                             |
|   | <b>SIGNATURE:</b>    |  |                             |

|         |
|---------|
| REMARKS |
|         |

This receipt was generated by the automated BLM Collections and Billing System and is a paper representation of a portion of the official electronic record contained therein.

**United States Department of the Interior**  
**Bureau of Land Management**  
 BUSINESS & SUPPORT SVCS DIV  
 ONE N CENTRAL AVE SUITE 800  
 PHOENIX, AZ 85004 -4427  
 Phone: (602) 417-9200

Receipt

No: 1980397

|  |  |                              |
|--|--|------------------------------|
| <b>Transaction #:</b> 2044429          |  | <b>ENTERED INTO COMPUTER</b> |
| <b>Date of Transaction:</b> 08/18/2009 |  |                              |
| <b>CUSTOMER:</b>                       | PARADIGM MINERALS USA CORPORATION<br>1 E LIBERTY ST STE 424<br>RENO,NV 89501-2123 US | AUG 24 2009 <i>BS</i>        |

| LINE #        | QTY  | DESCRIPTION   | REMARKS          | UNIT PRICE | TOTAL              |
|---------------|------|---|------------------|------------|--------------------|
| 1             | 1.00 | LOCATABLE MINERALS / MINING CLAIMS- NOT NEW-UNADJUD, ONE AUTH NO. ONLY / MINING CLAIM MONEY RECEIVED<br>CASES: AMC393550/\$24220.00 | 2010 MAINT (173) | - n/a -    | 24220.00           |
| <b>TOTAL:</b> |      |   |                  |            | <b>\$24,220.00</b> |

| PAYMENT INFORMATION   |                      |  |                             |
|---|----------------------|--|-----------------------------|
| NOTE: Items will appear on credit card statement as "Bureau of Land Mgmt CO". |                      |  |                             |
| 1   | <b>AMOUNT:</b>       | 24220.00   | <b>POSTMARKED:</b> N/A      |
|   | <b>TYPE:</b>         | CREDIT CARD  | <b>RECEIVED:</b> 08/18/2009 |
|   | <b>NAME:</b>         | PARADIGM MINERALS USA CORPORATION<br>1 E LIBERTY ST STE 424<br>RENO NV 89501-2123 US |                             |
|   | <b>CARD NO:</b>      | XXXXXXXXXXXX1792   | <b>AUTH CODE:</b> 150724    |
|   | <b>NAME ON CARD:</b> | PETER M NICHOLSON  |                             |
|   | <b>EXPIRES:</b>      | 06/2012  |                             |
|   | <b>SIGNATURE:</b>    |  |                             |

| REMARKS |
|---------|
|         |

This receipt was generated by the automated BLM Collections and Billing System and is a paper representation of a portion of the official electronic record contained therein.

DEPARTMENT OF THE INTERIOR  
BUREAU OF LAND MANAGEMENT  
MINING CLAIMS  
Customer Information - WITH Legal Description

**ACTIVE CLAIMS**

Run Date: 08/17/2009 06:34 PM

| <u>Serial No</u> | <u>Claim Name/Number</u> | <u>County</u> | <u>D Claim Type</u> | <u>Last A Yr</u> | <u>Mc Loc Dt</u> | <u>Mr Twn Rng Sec</u> | <u>Subdiv</u> |
|------------------|--------------------------|---------------|---------------------|------------------|------------------|-----------------------|---------------|
|                  | CV 31                    | YAVAPAI       | A LODE CLAIM        | 2009             | 06/26/2008       | 14 0130N 0050E 030    | NW            |
| AMC394469        | CV 32                    | YAVAPAI       | A LODE CLAIM        | 2009             | 06/26/2008       | 14 0130N 0050E 019    | SW            |
| AMC394470        | CV 33                    | YAVAPAI       | A LODE CLAIM        | 2009             | 06/26/2008       | 14 0130N 0040E 024    | SE            |
|                  | CV 33                    | YAVAPAI       | A LODE CLAIM        | 2009             | 06/26/2008       | 14 0130N 0050E 019    | SW            |
| AM 71            | CV 34                    | YAVAPAI       | A LODE CLAIM        | 2009             | 06/26/2008       | 14 0130N 0050E 019    | SW            |
| AMC394472        | CV 35                    | YAVAPAI       | A LODE CLAIM        | 2009             | 06/26/2008       | 14 0130N 0040E 024    | SE            |
|                  | CV 35                    | YAVAPAI       | A LODE CLAIM        | 2009             | 06/26/2008       | 14 0130N 0050E 019    | SW            |
| AMC394473        | CV 36                    | YAVAPAI       | A LODE CLAIM        | 2009             | 06/26/2008       | 14 0130N 0040E 024    | SE            |
|                  | CV 36                    | YAVAPAI       | A LODE CLAIM        | 2009             | 06/26/2008       | 14 0130N 0050E 019    | SW            |
| AMC394474        | CV 37                    | YAVAPAI       | A LODE CLAIM        | 2009             | 06/27/2008       | 14 0130N 0040E 024    | SE            |
| AMC394475        | CV 38                    | YAVAPAI       | A LODE CLAIM        | 2009             | 06/27/2008       | 14 0130N 0040E 024    | SE            |
|                  | CV 38                    | YAVAPAI       | A LODE CLAIM        | 2009             | 06/27/2008       | 14 0130N 0050E 019    | NW SW         |
| AMC394476        | CV 39                    | YAVAPAI       | A LODE CLAIM        | 2009             | 06/27/2008       | 14 0130N 0040E 024    | NE SE         |
| AMC394477        | CV 40                    | YAVAPAI       | A LODE CLAIM        | 2009             | 06/27/2008       | 14 0130N 0040E 024    | NE SE         |
|                  | CV 40                    | YAVAPAI       | A LODE CLAIM        | 2009             | 06/27/2008       | 14 0130N 0050E 019    | NW SW         |
| AMC394478        | CV 41                    | YAVAPAI       | A LODE CLAIM        | 2009             | 06/27/2008       | 14 0130N 0040E 024    | NE SE         |
| AMC394479        | CV 42                    | YAVAPAI       | A LODE CLAIM        | 2009             | 06/27/2008       | 14 0130N 0040E 024    | NE            |
|                  | CV 42                    | YAVAPAI       | A LODE CLAIM        | 2009             | 06/27/2008       | 14 0130N 0050E 019    | NW            |
| AMC394480        | CV 43                    | YAVAPAI       | A LODE CLAIM        | 2009             | 06/26/2008       | 14 0130N 0040E 024    | NE NW SE      |
| AMC394481        | CV 44                    | YAVAPAI       | A LODE CLAIM        | 2009             | 06/27/2008       | 14 0130N 0040E 024    | NE NW         |
| AMC394482        | CV 45                    | YAVAPAI       | A LODE CLAIM        | 2009             | 06/27/2008       | 14 0130N 0040E 024    | NE NW         |
| AMC394483        | CV 46                    | YAVAPAI       | A LODE CLAIM        | 2009             | 06/27/2008       | 14 0130N 0040E 013    | SE            |
|                  | CV 46                    | YAVAPAI       | A LODE CLAIM        | 2009             | 06/27/2008       | 14 0130N 0040E 024    | NE NW         |
| AMC394484        | CV 47                    | YAVAPAI       | A LODE CLAIM        | 2009             | 06/27/2008       | 14 0130N 0040E 013    | SW SE         |
|                  | CV 47                    | YAVAPAI       | A LODE CLAIM        | 2009             | 06/27/2008       | 14 0130N 0040E 024    | NE NW         |

RECEIVED

2009 AUG 18 10:36

NO WARRANTY IS MADE BY BLM  
FOR USE OF THE DATA FOR  
PURPOSES NOT INTENDED BY BLM

DEPARTMENT OF THE INTERIOR  
BUREAU OF LAND MANAGEMENT  
MINING CLAIMS  
Customer Information - WITH Legal Description

**ACTIVE CLAIMS**

Run Date: 08/17/2009 06:34 PM

Page 2 of 3

| <u>Serial No</u> | <u>Claim Name/Number</u> | <u>County</u> | <u>D</u> | <u>Claim Type</u> | <u>Last</u><br><u>A Yr</u> | <u>Mc Loc Dt</u> | <u>Mr Twn Rng Sec</u> | <u>Subdiv</u> |
|------------------|--------------------------|---------------|----------|-------------------|----------------------------|------------------|-----------------------|---------------|
| MC394454         | CV 17                    | YAVAPAI       | A        | LODE CLAIM        | 2009                       | 06/28/2008       | 14 0130N 0040E 024    | SW            |
| MC394455         | CV 18                    | YAVAPAI       | A        | LODE CLAIM        | 2009                       | 06/28/2008       | 14 0130N 0040E 024    | NE NW SW SE   |
| MC394456         | CV 19                    | YAVAPAI       | A        | LODE CLAIM        | 2009                       | 06/28/2008       | 14 0130N 0040E 023    | SE            |
|                  | CV 19                    | YAVAPAI       | A        | LODE CLAIM        | 2009                       | 06/28/2008       | 14 0130N 0040E 024    | NW SW         |
| MC394458         | CV 20                    | YAVAPAI       | A        | LODE CLAIM        | 2009                       | 06/28/2008       | 14 0130N 0040E 024    | NW SW         |
|                  | CV 21                    | YAVAPAI       | A        | LODE CLAIM        | 2009                       | 06/27/2008       | 14 0130N 0040E 023    | NE SE         |
|                  | CV 21                    | YAVAPAI       | A        | LODE CLAIM        | 2009                       | 06/27/2008       | 14 0130N 0040E 024    | NW SW         |
| MC394459         | CV 22                    | YAVAPAI       | A        | LODE CLAIM        | 2009                       | 06/27/2008       | 14 0130N 0040E 024    | NW            |
| MC394460         | CV 23                    | YAVAPAI       | A        | LODE CLAIM        | 2009                       | 06/27/2008       | 14 0130N 0040E 023    | NE            |
|                  | CV 23                    | YAVAPAI       | A        | LODE CLAIM        | 2009                       | 06/27/2008       | 14 0130N 0040E 024    | NW            |
| MC394461         | CV 24                    | YAVAPAI       | A        | LODE CLAIM        | 2009                       | 06/27/2008       | 14 0130N 0040E 024    | NW            |
| MC394462         | CV 25                    | YAVAPAI       | A        | LODE CLAIM        | 2009                       | 06/27/2008       | 14 0130N 0040E 023    | NE            |
|                  | CV 25                    | YAVAPAI       | A        | LODE CLAIM        | 2009                       | 06/27/2008       | 14 0130N 0040E 024    | NW            |
| MC394463         | CV 26                    | YAVAPAI       | A        | LODE CLAIM        | 2009                       | 06/27/2008       | 14 0130N 0040E 024    | NW            |
| MC394464         | CV 27                    | YAVAPAI       | A        | LODE CLAIM        | 2009                       | 06/26/2008       | 14 0130N 0040E 025    | NE            |
|                  | CV 27                    | YAVAPAI       | A        | LODE CLAIM        | 2009                       | 06/26/2008       | 14 0130N 0050E 030    | NW            |
| MC394465         | CV 28                    | YAVAPAI       | A        | LODE CLAIM        | 2009                       | 06/26/2008       | 14 0130N 0050E 019    | SW SE         |
|                  | CV 28                    | YAVAPAI       | A        | LODE CLAIM        | 2009                       | 06/26/2008       | 14 0130N 0050E 030    | NE NW         |
| MC394466         | CV 29                    | YAVAPAI       | A        | LODE CLAIM        | 2009                       | 06/26/2008       | 14 0130N 0040E 025    | NE            |
|                  | CV 29                    | YAVAPAI       | A        | LODE CLAIM        | 2009                       | 06/26/2008       | 14 0130N 0050E 019    | SW            |
|                  | CV 29                    | YAVAPAI       | A        | LODE CLAIM        | 2009                       | 06/26/2008       | 14 0130N 0050E 030    | NW            |
| MC394467         | CV 30                    | YAVAPAI       | A        | LODE CLAIM        | 2009                       | 06/26/2008       | 14 0130N 0050E 019    | SW            |
|                  | CV 30                    | YAVAPAI       | A        | LODE CLAIM        | 2009                       | 06/26/2008       | 14 0130N 0050E 030    | NW            |
| MC394468         | CV 31                    | YAVAPAI       | A        | LODE CLAIM        | 2009                       | 06/26/2008       | 14 0130N 0040E 024    | SE            |
|                  | CV 31                    | YAVAPAI       | A        | LODE CLAIM        | 2009                       | 06/26/2008       | 14 0130N 0040E 025    | NE            |
|                  | CV 31                    | YAVAPAI       | A        | LODE CLAIM        | 2009                       | 06/26/2008       | 14 0130N 0050E 019    | SW            |

2009 AUG 18 A 10: 36

NO WARRANTY IS MADE BY BLM  
FOR USE OF THE DATA FOR  
PURPOSES NOT INTENDED BY BLM



DEPARTMENT OF THE INTERIOR  
 BUREAU OF LAND MANAGEMENT  
 MINING CLAIMS  
 Customer Information - WITH Legal Description

*Camp Verde Claims  
 CV*

**ACTIVE CLAIMS**

Run Date: 08/17/2009 06:34 PM

Admin State: AZ

Geo State: AZ

PARADIGM MINERALS USA CORP  
 1 E LIBERTY ST #424  
 RENO, NV 89501

INT-REL: CLAIMANT

CUSTOMER ID: 2269932

| <u>Serial No</u> | <u>Claim Name/Number</u> | <u>County</u> | <u>D</u> | <u>Claim Type</u> | <u>Last</u><br><u>A Yr</u> | <u>Mc Loc Dt</u> | <u>Mr Twn Rng Sec</u> | <u>Subdiv</u> |
|------------------|--------------------------|---------------|----------|-------------------|----------------------------|------------------|-----------------------|---------------|
| AMC394438        | CV 1                     | YAVAPAI       | A        | LODE CLAIM        | 2009                       | 06/28/2008       | 14 0130N 0040E 025    | NE NW SW SE   |
| AMC394439        | CV 2                     | YAVAPAI       | A        | LODE CLAIM        | 2009                       | 06/28/2008       | 14 0130N 0040E 025    | NE            |
|                  | CV 2                     | YAVAPAI       | A        | LODE CLAIM        | 2009                       | 06/28/2008       | 14 0130N 0050E 030    | NW            |
| AMC394440        | CV 3                     | YAVAPAI       | A        | LODE CLAIM        | 2009                       | 06/28/2008       | 14 0130N 0040E 025    | NE NW         |
| AMC394441        | CV 4                     | YAVAPAI       | A        | LODE CLAIM        | 2009                       | 06/28/2008       | 14 0130N 0040E 025    | NE            |
| AMC394442        | CV 5                     | YAVAPAI       | A        | LODE CLAIM        | 2009                       | 06/28/2008       | 14 0130N 0040E 025    | NE NW         |
| AMC394443        | CV 6                     | YAVAPAI       | A        | LODE CLAIM        | 2009                       | 06/28/2008       | 14 0130N 0040E 025    | NE            |
| AMC394444        | CV 7                     | YAVAPAI       | A        | LODE CLAIM        | 2009                       | 06/28/2008       | 14 0130N 0040E 025    | NE NW         |
| AMC394445        | CV 8                     | YAVAPAI       | A        | LODE CLAIM        | 2009                       | 06/28/2008       | 14 0130N 0040E 024    | SE            |
|                  | CV 8                     | YAVAPAI       | A        | LODE CLAIM        | 2009                       | 06/28/2008       | 14 0130N 0040E 025    | NE            |
| AMC394446        | CV 9                     | YAVAPAI       | A        | LODE CLAIM        | 2009                       | 06/28/2008       | 14 0130N 0040E 024    | SW            |
|                  | CV 9                     | YAVAPAI       | A        | LODE CLAIM        | 2009                       | 06/28/2008       | 14 0130N 0040E 025    | NE NW         |
| AMC394447        | CV 10                    | YAVAPAI       | A        | LODE CLAIM        | 2009                       | 06/28/2008       | 14 0130N 0040E 024    | SW SE         |
|                  | CV 10                    | YAVAPAI       | A        | LODE CLAIM        | 2009                       | 06/28/2008       | 14 0130N 0040E 025    | NE            |
| AMC394448        | CV 11                    | YAVAPAI       | A        | LODE CLAIM        | 2009                       | 06/28/2008       | 14 0130N 0040E 024    | SW            |
|                  | CV 11                    | YAVAPAI       | A        | LODE CLAIM        | 2009                       | 06/28/2008       | 14 0130N 0040E 025    | NW            |
| AMC394449        | CV 12                    | YAVAPAI       | A        | LODE CLAIM        | 2009                       | 06/28/2008       | 14 0130N 0040E 024    | SW SE         |
| AMC394450        | CV 13                    | YAVAPAI       | A        | LODE CLAIM        | 2009                       | 06/28/2008       | 14 0130N 0040E 024    | SW            |
| AMC394451        | CV 14                    | YAVAPAI       | A        | LODE CLAIM        | 2009                       | 06/28/2008       | 14 0130N 0040E 024    | SW SE         |
| AMC394452        | CV 15                    | YAVAPAI       | A        | LODE CLAIM        | 2009                       | 06/28/2008       | 14 0130N 0040E 024    | SW            |
| AMC394453        | CV 16                    | YAVAPAI       | A        | LODE CLAIM        | 2009                       | 06/28/2008       | 14 0130N 0040E 024    | SW SE         |

RECEIVED  
 2009 AUG 18 A 10:36  
 FEDERAL BUREAU OF LAND MANAGEMENT  
 DENVER, ARIZONA

NO WARRANTY IS MADE BY BLM  
 FOR USE OF THE DATA FOR  
 PURPOSES NOT INTENDED BY BLM

DEPARTMENT OF THE INTERIOR  
BUREAU OF LAND MANAGEMENT  
MINING CLAIMS  
Customer Information - WITH Legal Description

**ACTIVE CLAIMS**

Run Date: 08/17/2009 06:35 PM

Page 8 of 8

| Serial No | Claim Name/Number | County   | D | Claim Type | Last |            | Mr | Twn   | Rng   | Sec | Subdiv |
|-----------|-------------------|----------|---|------------|------|------------|----|-------|-------|-----|--------|
|           |                   |          |   |            | A Yr | Mc Loc Dt  |    |       |       |     |        |
| AMC396764 | MP 124            | GREENLEE | A | LODE CLAIM | 2009 | 02/21/2009 | 14 | 0030S | 0290E | 020 | SW     |
|           | MP 124            | GREENLEE | A | LODE CLAIM | 2009 | 02/21/2009 | 14 | 0030S | 0290E | 029 | NW     |
| AMC396765 | MP 125            | GREENLEE | A | LODE CLAIM | 2009 | 02/22/2009 | 14 | 0030S | 0290E | 020 | SW SE  |
|           | MP 125            | GREENLEE | A | LODE CLAIM | 2009 | 02/22/2009 | 14 | 0030S | 0290E | 029 | NE NW  |
| AMC396766 | MP 126            | GREENLEE | A | LODE CLAIM | 2009 | 02/22/2009 | 14 | 0030S | 0290E | 020 | SE     |
|           | MP 126            | GREENLEE | A | LODE CLAIM | 2009 | 02/22/2009 | 14 | 0030S | 0290E | 029 | NE     |
| AMC396767 | MP 127            | GREENLEE | A | LODE CLAIM | 2009 | 02/25/2009 | 14 | 0030S | 0290E | 020 | SE     |
|           | MP 127            | GREENLEE | A | LODE CLAIM | 2009 | 02/25/2009 | 14 | 0030S | 0290E | 021 | SW     |
|           | MP 127            | GREENLEE | A | LODE CLAIM | 2009 | 02/25/2009 | 14 | 0030S | 0290E | 028 | NW     |
|           | MP 127            | GREENLEE | A | LODE CLAIM | 2009 | 02/25/2009 | 14 | 0030S | 0290E | 029 | NE     |
| AMC396768 | MP 128            | GREENLEE | A | LODE CLAIM | 2009 | 02/25/2009 | 14 | 0030S | 0290E | 029 | NE     |
| AMC396769 | MP 129            | GREENLEE | A | LODE CLAIM | 2009 | 04/03/2009 | 14 | 0030S | 0290E | 020 | SE     |
|           | MP 129            | GREENLEE | A | LODE CLAIM | 2009 | 04/03/2009 | 14 | 0030S | 0290E | 021 | SW     |
|           | MP 129            | GREENLEE | A | LODE CLAIM | 2009 | 04/03/2009 | 14 | 0030S | 0290E | 028 | NW     |
|           | MP 129            | GREENLEE | A | LODE CLAIM | 2009 | 04/03/2009 | 14 | 0030S | 0290E | 029 | NE     |
| AMC396770 | MP 130            | GREENLEE | A | LODE CLAIM | 2009 | 02/25/2009 | 14 | 0030S | 0290E | 029 | NE     |

off  
TU Total  
page 8 of 8

RECEIVED  
BLM AZ STATE OFFICE  
2009 AUG 18 A 10: 36  
PHOENIX, ARIZONA

NO WARRANTY IS MADE BY BLM  
FOR USE OF THE DATA FOR  
PURPOSES NOT INTENDED BY BLM

DEPARTMENT OF THE INTERIOR  
BUREAU OF LAND MANAGEMENT  
MINING CLAIMS  
Customer Information - WITH Legal Description

**ACTIVE CLAIMS**

Run Date: 08/17/2009 06:35 PM

Page 7 of 8

| Serial No | Claim Name/Number | County   | D | Claim Type | Last |            | Mr | Twn   | Rng   | Sec | Subdiv |
|-----------|-------------------|----------|---|------------|------|------------|----|-------|-------|-----|--------|
|           |                   |          |   |            | A Yr | Mc Loc Dt  |    |       |       |     |        |
| AMC396748 | MP 104            | GREENLEE | A | LODE CLAIM | 2009 | 02/02/2009 | 14 | 0030S | 0290E | 020 | SE     |
|           | MP 104            | GREENLEE | A | LODE CLAIM | 2009 | 02/02/2009 | 14 | 0030S | 0290E | 021 | SW     |
| AMC396749 | MP 105            | GREENLEE | A | LODE CLAIM | 2009 | 02/21/2009 | 14 | 0030S | 0290E | 020 | SW SE  |
| AMC396750 | MP 106            | GREENLEE | A | LODE CLAIM | 2009 | 02/21/2009 | 14 | 0030S | 0290E | 020 | NW     |
| 96751     | MP 108            | GREENLEE | A | LODE CLAIM | 2009 | 02/21/2009 | 14 | 0030S | 0290E | 020 | NW     |
| 96752     | MP 110            | GREENLEE | A | LODE CLAIM | 2009 | 02/21/2009 | 14 | 0030S | 0290E | 020 | NW     |
| AMC396753 | MP 112            | GREENLEE | A | LODE CLAIM | 2009 | 02/21/2009 | 14 | 0030S | 0290E | 020 | NW SW  |
| AMC396754 | MP 114            | GREENLEE | A | LODE CLAIM | 2009 | 02/21/2009 | 14 | 0030S | 0290E | 020 | SW     |
| AMC396755 | MP 115            | GREENLEE | A | LODE CLAIM | 2009 | 02/23/2009 | 14 | 0030S | 0290E | 019 | SE     |
|           | MP 115            | GREENLEE | A | LODE CLAIM | 2009 | 02/23/2009 | 14 | 0030S | 0290E | 020 | SW     |
| AMC396756 | MP 116            | GREENLEE | A | LODE CLAIM | 2009 | 02/21/2009 | 14 | 0030S | 0290E | 020 | SW     |
| AMC396757 | MP 117            | GREENLEE | A | LODE CLAIM | 2009 | 02/23/2009 | 14 | 0030S | 0290E | 019 | SE     |
|           | MP 117            | GREENLEE | A | LODE CLAIM | 2009 | 02/23/2009 | 14 | 0030S | 0290E | 020 | SW     |
| AMC396758 | MP 118            | GREENLEE | A | LODE CLAIM | 2009 | 02/21/2009 | 14 | 0030S | 0290E | 020 | SW     |
| AMC396759 | MP 119            | GREENLEE | A | LODE CLAIM | 2009 | 02/23/2009 | 14 | 0030S | 0290E | 019 | SE     |
|           | MP 119            | GREENLEE | A | LODE CLAIM | 2009 | 02/23/2009 | 14 | 0030S | 0290E | 020 | SW     |
| AMC396760 | MP 120            | GREENLEE | A | LODE CLAIM | 2009 | 02/23/2009 | 14 | 0030S | 0290E | 019 | SE     |
|           | MP 120            | GREENLEE | A | LODE CLAIM | 2009 | 02/23/2009 | 14 | 0030S | 0290E | 020 | SW     |
|           | MP 120            | GREENLEE | A | LODE CLAIM | 2009 | 02/23/2009 | 14 | 0030S | 0290E | 029 | NW     |
|           | MP 120            | GREENLEE | A | LODE CLAIM | 2009 | 02/23/2009 | 14 | 0030S | 0290E | 030 | NE     |
| AMC396761 | MP 121            | GREENLEE | A | LODE CLAIM | 2009 | 02/23/2009 | 14 | 0030S | 0290E | 020 | SW     |
|           | MP 121            | GREENLEE | A | LODE CLAIM | 2009 | 02/23/2009 | 14 | 0030S | 0290E | 029 | NW     |
| AMC396762 | MP 122            | GREENLEE | A | LODE CLAIM | 2009 | 02/23/2009 | 14 | 0030S | 0290E | 020 | SW     |
|           | MP 122            | GREENLEE | A | LODE CLAIM | 2009 | 02/23/2009 | 14 | 0030S | 0290E | 029 | NW     |
| AMC396763 | MP 123            | GREENLEE | A | LODE CLAIM | 2009 | 02/23/2009 | 14 | 0030S | 0290E | 020 | SW     |
|           | MP 123            | GREENLEE | A | LODE CLAIM | 2009 | 02/23/2009 | 14 | 0030S | 0290E | 029 | NW     |

No 107 filed  
 No 109  
 No 111  
 No 113

2009 AUG 18 A 10: 36

RECEIVED  
BLM STATE OFFICE

NO WARRANTY IS MADE BY BLM  
FOR USE OF THE DATA FOR  
PURPOSES NOT INTENDED BY BLM

Page 7 of 8

DEPARTMENT OF THE INTERIOR  
BUREAU OF LAND MANAGEMENT  
MINING CLAIMS  
Customer Information - WITH Legal Description

**ACTIVE CLAIMS**

Run Date: 08/17/2009 06:35 PM

Page 6 of 8

| Serial No | Claim Name/Number | County   | D | Claim Type | Last |            | Mr | Twn   | Rng   | Sec | Subdiv      |
|-----------|-------------------|----------|---|------------|------|------------|----|-------|-------|-----|-------------|
|           |                   |          |   |            | A Yr | Mo Loc Dt  |    |       |       |     |             |
| AMC393636 | MP 87             | GREENLEE | A | LODE CLAIM | 2009 | 04/27/2008 | 14 | 0030S | 0290E | 009 | NE NW       |
| AMC393637 | MP 88             | GREENLEE | A | LODE CLAIM | 2009 | 04/27/2008 | 14 | 0030S | 0290E | 004 | SW SE       |
|           | MP 88             | GREENLEE | A | LODE CLAIM | 2009 | 04/27/2008 | 14 | 0030S | 0290E | 009 | NE NW       |
| AMC393638 | MP 89             | GREENLEE | A | LODE CLAIM | 2009 | 04/27/2008 | 14 | 0030S | 0290E | 004 | SW SE       |
| AMC393639 | MP 90             | GREENLEE | A | LODE CLAIM | 2009 | 04/25/2008 | 14 | 0030S | 0290E | 009 | NE SE       |
|           | MP 90             | GREENLEE | A | LODE CLAIM | 2009 | 04/25/2008 | 14 | 0030S | 0290E | 010 | NW SW       |
| AMC393640 | MP 91             | GREENLEE | A | LODE CLAIM | 2009 | 04/25/2008 | 14 | 0030S | 0290E | 009 | NE          |
|           | MP 91             | GREENLEE | A | LODE CLAIM | 2009 | 04/25/2008 | 14 | 0030S | 0290E | 010 | NW          |
| AMC396736 | MP 92             | GREENLEE | A | LODE CLAIM | 2009 | 02/22/2009 | 14 | 0030S | 0290E | 020 | NE          |
|           | MP 92             | GREENLEE | A | LODE CLAIM | 2009 | 02/22/2009 | 14 | 0030S | 0290E | 021 | NW          |
| AMC396737 | MP 93             | GREENLEE | A | LODE CLAIM | 2009 | 02/21/2009 | 14 | 0030S | 0290E | 020 | NE NW       |
| AMC396738 | MP 94             | GREENLEE | A | LODE CLAIM | 2009 | 02/22/2009 | 14 | 0030S | 0290E | 020 | NE          |
|           | MP 94             | GREENLEE | A | LODE CLAIM | 2009 | 02/22/2009 | 14 | 0030S | 0290E | 021 | NW          |
| AMC396739 | MP 95             | GREENLEE | A | LODE CLAIM | 2009 | 02/21/2009 | 14 | 0030S | 0290E | 020 | NE NW       |
| AMC396740 | MP 96             | GREENLEE | A | LODE CLAIM | 2009 | 02/22/2009 | 14 | 0030S | 0290E | 020 | NE          |
|           | MP 96             | GREENLEE | A | LODE CLAIM | 2009 | 02/22/2009 | 14 | 0030S | 0290E | 021 | NW          |
| AMC396741 | MP 97             | GREENLEE | A | LODE CLAIM | 2009 | 02/21/2009 | 14 | 0030S | 0290E | 020 | NE NW       |
| AMC396742 | MP 98             | GREENLEE | A | LODE CLAIM | 2009 | 02/22/2009 | 14 | 0030S | 0290E | 020 | NE SE       |
|           | MP 98             | GREENLEE | A | LODE CLAIM | 2009 | 02/22/2009 | 14 | 0030S | 0290E | 021 | NW SW       |
| AMC396743 | MP 99             | GREENLEE | A | LODE CLAIM | 2009 | 02/21/2009 | 14 | 0030S | 0290E | 020 | NE NW SW SE |
| AMC396744 | MP 100            | GREENLEE | A | LODE CLAIM | 2009 | 02/22/2009 | 14 | 0030S | 0290E | 020 | SE          |
|           | MP 100            | GREENLEE | A | LODE CLAIM | 2009 | 02/22/2009 | 14 | 0030S | 0290E | 021 | SW          |
| AMC396745 | MP 101            | GREENLEE | A | LODE CLAIM | 2009 | 02/21/2009 | 14 | 0030S | 0290E | 020 | SW SE       |
| AMC396746 | MP 102            | GREENLEE | A | LODE CLAIM | 2009 | 04/03/2009 | 14 | 0030S | 0290E | 020 | SE          |
|           | MP 102            | GREENLEE | A | LODE CLAIM | 2009 | 04/03/2009 | 14 | 0030S | 0290E | 021 | SW          |
| AMC396747 | MP 103            | GREENLEE | A | LODE CLAIM | 2009 | 02/21/2009 | 14 | 0030S | 0290E | 020 | SW SE       |

2009 AUG 18 10:37

RECEIVED  
BLM AZ STATE OFFICE

NO WARRANTY IS MADE BY BLM  
FOR USE OF THE DATA FOR  
PURPOSES NOT INTENDED BY BLM



DEPARTMENT OF THE INTERIOR  
BUREAU OF LAND MANAGEMENT  
MINING CLAIMS  
Customer Information - WITH Legal Description

**ACTIVE CLAIMS**

Run Date: 08/17/2009 06:35 PM

Page 5 of 8

| Serial No | Claim Name/Number | County   | D | Claim Type | Last |            | Mr | Twn   | Rng   | Sec | Subdiv      |
|-----------|-------------------|----------|---|------------|------|------------|----|-------|-------|-----|-------------|
|           |                   |          |   |            | A Yr | Mo Loc Dt  |    |       |       |     |             |
| AMC393617 | MP 68             | GREENLEE | A | LODE CLAIM | 2009 | 04/27/2008 | 14 | 0030S | 0290E | 004 | SW          |
|           | MP 68             | GREENLEE | A | LODE CLAIM | 2009 | 04/27/2008 | 14 | 0030S | 0290E | 005 | SE          |
|           | MP 68             | GREENLEE | A | LODE CLAIM | 2009 | 04/27/2008 | 14 | 0030S | 0290E | 008 | NE          |
|           | MP 68             | GREENLEE | A | LODE CLAIM | 2009 | 04/27/2008 | 14 | 0030S | 0290E | 009 | NW          |
| 93618     | MP 69             | GREENLEE | A | LODE CLAIM | 2009 | 04/27/2008 | 14 | 0030S | 0290E | 004 | SW          |
|           | MP 69             | GREENLEE | A | LODE CLAIM | 2009 | 04/27/2008 | 14 | 0030S | 0290E | 009 | NW          |
| AMC393619 | MP 70             | GREENLEE | A | LODE CLAIM | 2009 | 04/27/2008 | 14 | 0030S | 0290E | 004 | SW          |
|           | MP 70             | GREENLEE | A | LODE CLAIM | 2009 | 04/27/2008 | 14 | 0030S | 0290E | 005 | SE          |
| AMC393620 | MP 71             | GREENLEE | A | LODE CLAIM | 2009 | 04/27/2008 | 14 | 0030S | 0290E | 004 | SW          |
| AMC393621 | MP 72             | GREENLEE | A | LODE CLAIM | 2009 | 04/26/2008 | 14 | 0030S | 0290E | 016 | NW          |
| AMC393622 | MP 73             | GREENLEE | A | LODE CLAIM | 2009 | 04/26/2008 | 14 | 0030S | 0290E | 016 | NE NW       |
| AMC393623 | MP 74             | GREENLEE | A | LODE CLAIM | 2009 | 04/26/2008 | 14 | 0030S | 0290E | 009 | SW SE       |
|           | MP 74             | GREENLEE | A | LODE CLAIM | 2009 | 04/26/2008 | 14 | 0030S | 0290E | 016 | NE NW       |
| AMC393624 | MP 75             | GREENLEE | A | LODE CLAIM | 2009 | 04/26/2008 | 14 | 0030S | 0290E | 009 | SE          |
|           | MP 75             | GREENLEE | A | LODE CLAIM | 2009 | 04/26/2008 | 14 | 0030S | 0290E | 016 | NE          |
| AMC393625 | MP 76             | GREENLEE | A | LODE CLAIM | 2009 | 04/26/2008 | 14 | 0030S | 0290E | 009 | SW SE       |
| AMC393626 | MP 77             | GREENLEE | A | LODE CLAIM | 2009 | 04/26/2008 | 14 | 0030S | 0290E | 009 | SE          |
| 93627     | MP 78             | GREENLEE | A | LODE CLAIM | 2009 | 04/26/2008 | 14 | 0030S | 0290E | 009 | SW SE       |
| 93628     | MP 79             | GREENLEE | A | LODE CLAIM | 2009 | 04/26/2008 | 14 | 0030S | 0290E | 009 | SE          |
| AMC393629 | MP 80             | GREENLEE | A | LODE CLAIM | 2009 | 04/25/2008 | 14 | 0030S | 0290E | 009 | SW SE       |
| AMC393630 | MP 81             | GREENLEE | A | LODE CLAIM | 2009 | 04/25/2008 | 14 | 0030S | 0290E | 009 | SE          |
| AMC393631 | MP 82             | GREENLEE | A | LODE CLAIM | 2009 | 04/25/2008 | 14 | 0030S | 0290E | 009 | NE NW SW SE |
| AMC393632 | MP 83             | GREENLEE | A | LODE CLAIM | 2009 | 04/25/2008 | 14 | 0030S | 0290E | 009 | NE SE       |
| AMC393633 | MP 84             | GREENLEE | A | LODE CLAIM | 2009 | 04/25/2008 | 14 | 0030S | 0290E | 009 | NE NW       |
| AMC393634 | MP 85             | GREENLEE | A | LODE CLAIM | 2009 | 04/25/2008 | 14 | 0030S | 0290E | 009 | NE          |
| AMC393635 | MP 86             | GREENLEE | A | LODE CLAIM | 2009 | 04/27/2008 | 14 | 0030S | 0290E | 009 | NE NW       |

2009 AUG 18 10:37

RECEIVED  
STATE OFFICE  
NO WARRANTY IS MADE BY BLM  
FOR USE OF THE DATA FOR  
PURPOSES NOT INTENDED BY BLM

DEPARTMENT OF THE INTERIOR  
BUREAU OF LAND MANAGEMENT  
MINING CLAIMS  
Customer Information - WITH Legal Description

**ACTIVE CLAIMS**

Run Date: 08/17/2009 06:35 PM

Page 4 of 8

| Serial No | Claim Name/Number | County   | D Claim Type | Last |            | Mr Twn   | Rng Sec   | Subdiv |
|-----------|-------------------|----------|--------------|------|------------|----------|-----------|--------|
|           |                   |          |              | A Yr | Mo Loc Dt  |          |           |        |
|           | MP 52             | GREENLEE | A LODE CLAIM | 2009 | 04/27/2008 | 14 0030S | 0290E 009 | SW     |
|           | MP 52             | GREENLEE | A LODE CLAIM | 2009 | 04/27/2008 | 14 0030S | 0290E 016 | NW     |
|           | MP 52             | GREENLEE | A LODE CLAIM | 2009 | 04/27/2008 | 14 0030S | 0290E 017 | NE     |
| AMC393602 | MP 53             | GREENLEE | A LODE CLAIM | 2009 | 04/27/2008 | 14 0030S | 0290E 009 | SW     |
|           | MP 53             | GREENLEE | A LODE CLAIM | 2009 | 04/27/2008 | 14 0030S | 0290E 016 | NW     |
| ≡3603     | MP 54             | GREENLEE | A LODE CLAIM | 2009 | 04/27/2008 | 14 0030S | 0290E 008 | SE     |
|           | MP 54             | GREENLEE | A LODE CLAIM | 2009 | 04/27/2008 | 14 0030S | 0290E 009 | SW     |
| AMC393604 | MP 55             | GREENLEE | A LODE CLAIM | 2009 | 04/27/2008 | 14 0030S | 0290E 009 | SW     |
| AMC393605 | MP 56             | GREENLEE | A LODE CLAIM | 2009 | 04/27/2008 | 14 0030S | 0290E 008 | SE     |
|           | MP 56             | GREENLEE | A LODE CLAIM | 2009 | 04/27/2008 | 14 0030S | 0290E 009 | SW     |
| AMC393606 | MP 57             | GREENLEE | A LODE CLAIM | 2009 | 04/27/2008 | 14 0030S | 0290E 009 | SW     |
| AMC393607 | MP 58             | GREENLEE | A LODE CLAIM | 2009 | 04/27/2008 | 14 0030S | 0290E 008 | SE     |
|           | MP 58             | GREENLEE | A LODE CLAIM | 2009 | 04/27/2008 | 14 0030S | 0290E 009 | SW     |
| AMC393608 | MP 59             | GREENLEE | A LODE CLAIM | 2009 | 04/27/2008 | 14 0030S | 0290E 009 | SW     |
| AMC393609 | MP 60             | GREENLEE | A LODE CLAIM | 2009 | 04/27/2008 | 14 0030S | 0290E 008 | NE SE  |
|           | MP 60             | GREENLEE | A LODE CLAIM | 2009 | 04/27/2008 | 14 0030S | 0290E 009 | NW SW  |
| AMC393610 | MP 61             | GREENLEE | A LODE CLAIM | 2009 | 04/27/2008 | 14 0030S | 0290E 009 | NW SW  |
| AMC393611 | MP 62             | GREENLEE | A LODE CLAIM | 2009 | 04/27/2008 | 14 0030S | 0290E 008 | NE     |
|           | MP 62             | GREENLEE | A LODE CLAIM | 2009 | 04/27/2008 | 14 0030S | 0290E 009 | NW     |
| AMC393612 | MP 63             | GREENLEE | A LODE CLAIM | 2009 | 04/27/2008 | 14 0030S | 0290E 009 | NW     |
| AMC393613 | MP 64             | GREENLEE | A LODE CLAIM | 2009 | 04/27/2008 | 14 0030S | 0290E 008 | NE     |
|           | MP 64             | GREENLEE | A LODE CLAIM | 2009 | 04/27/2008 | 14 0030S | 0290E 009 | NW     |
| AMC393614 | MP 65             | GREENLEE | A LODE CLAIM | 2009 | 04/27/2008 | 14 0030S | 0290E 009 | NW     |
| AMC393615 | MP 66             | GREENLEE | A LODE CLAIM | 2009 | 04/27/2008 | 14 0030S | 0290E 008 | NE     |
|           | MP 66             | GREENLEE | A LODE CLAIM | 2009 | 04/27/2008 | 14 0030S | 0290E 009 | NW     |
| AMC393616 | MP 67             | GREENLEE | A LODE CLAIM | 2009 | 04/27/2008 | 14 0030S | 0290E 009 | NW     |

2009 AUG 18 10:37

NO WARRANTY IS MADE BY BLM  
FOR USE OF THE DATA FOR  
PURPOSES NOT INTENDED BY BLM

DEPARTMENT OF THE INTERIOR  
BUREAU OF LAND MANAGEMENT  
MINING CLAIMS  
Customer Information - WITH Legal Description

**ACTIVE CLAIMS**

Run Date: 08/17/2009 06:35 PM

Page 3 of 8

| Serial No | Claim Name/Number | County   | D | Claim Type | Last |            | Mr | Twn   | Rng   | Sec | Subdiv |
|-----------|-------------------|----------|---|------------|------|------------|----|-------|-------|-----|--------|
|           |                   |          |   |            | A Yr | Mc Loc Dt  |    |       |       |     |        |
| AMC393586 | MP 37             | GREENLEE | A | LODE CLAIM | 2009 | 04/29/2008 | 14 | 0030S | 0290E | 016 | SW     |
|           | MP 37             | GREENLEE | A | LODE CLAIM | 2009 | 04/29/2008 | 14 | 0030S | 0290E | 017 | SE     |
| AMC393587 | MP 38             | GREENLEE | A | LODE CLAIM | 2009 | 04/29/2008 | 14 | 0030S | 0290E | 016 | SW     |
|           | MP 38             | GREENLEE | A | LODE CLAIM | 2009 | 04/29/2008 | 14 | 0030S | 0290E | 017 | SE     |
| 93588     | MP 39             | GREENLEE | A | LODE CLAIM | 2009 | 04/30/2008 | 14 | 0030S | 0290E | 016 | SW     |
|           | MP 39             | GREENLEE | A | LODE CLAIM | 2009 | 04/30/2008 | 14 | 0030S | 0290E | 021 | NW     |
| AMC393589 | MP 40             | GREENLEE | A | LODE CLAIM | 2009 | 04/30/2008 | 14 | 0030S | 0290E | 016 | SW     |
|           | MP 40             | GREENLEE | A | LODE CLAIM | 2009 | 04/30/2008 | 14 | 0030S | 0290E | 021 | NW     |
| AMC393590 | MP 41             | GREENLEE | A | LODE CLAIM | 2009 | 04/25/2008 | 14 | 0030S | 0290E | 016 | SW SE  |
| AMC393591 | MP 42             | GREENLEE | A | LODE CLAIM | 2009 | 04/25/2008 | 14 | 0030S | 0290E | 016 | SW SE  |
| AMC393592 | MP 43             | GREENLEE | A | LODE CLAIM | 2009 | 04/29/2008 | 14 | 0030S | 0290E | 016 | SW     |
|           | MP 43             | GREENLEE | A | LODE CLAIM | 2009 | 04/29/2008 | 14 | 0030S | 0290E | 017 | SE     |
| AMC393593 | MP 44             | GREENLEE | A | LODE CLAIM | 2009 | 04/29/2008 | 14 | 0030S | 0290E | 016 | NW SW  |
|           | MP 44             | GREENLEE | A | LODE CLAIM | 2009 | 04/29/2008 | 14 | 0030S | 0290E | 017 | NE SE  |
| AMC393594 | MP 45             | GREENLEE | A | LODE CLAIM | 2009 | 04/30/2008 | 14 | 0030S | 0290E | 016 | NW     |
|           | MP 45             | GREENLEE | A | LODE CLAIM | 2009 | 04/30/2008 | 14 | 0030S | 0290E | 017 | NE     |
| AMC393595 | MP 46             | GREENLEE | A | LODE CLAIM | 2009 | 04/28/2008 | 14 | 0030S | 0290E | 016 | NW     |
|           | MP 46             | GREENLEE | A | LODE CLAIM | 2009 | 04/28/2008 | 14 | 0030S | 0290E | 017 | NE     |
| 3596      | MP 47             | GREENLEE | A | LODE CLAIM | 2009 | 04/28/2008 | 14 | 0030S | 0290E | 016 | NW     |
| AMC393597 | MP 48             | GREENLEE | A | LODE CLAIM | 2009 | 04/30/2008 | 14 | 0030S | 0290E | 016 | NW     |
|           | MP 48             | GREENLEE | A | LODE CLAIM | 2009 | 04/30/2008 | 14 | 0030S | 0290E | 017 | NE     |
| AMC393598 | MP 49             | GREENLEE | A | LODE CLAIM | 2009 | 04/26/2008 | 14 | 0030S | 0290E | 016 | NW     |
| AMC393599 | MP 50             | GREENLEE | A | LODE CLAIM | 2009 | 04/30/2008 | 14 | 0030S | 0290E | 016 | NW     |
|           | MP 50             | GREENLEE | A | LODE CLAIM | 2009 | 04/30/2008 | 14 | 0030S | 0290E | 017 | NE     |
| AMC393600 | MP 51             | GREENLEE | A | LODE CLAIM | 2009 | 04/26/2008 | 14 | 0030S | 0290E | 016 | NW     |
| AMC393601 | MP 52             | GREENLEE | A | LODE CLAIM | 2009 | 04/27/2008 | 14 | 0030S | 0290E | 008 | SE     |

PHOENIX, ARIZONA  
2009 AUG 18 A 10:37

RECEIVED  
BLM AZ STATE OFFICE

NO WARRANTY IS MADE BY BLM  
FOR USE OF THE DATA FOR  
PURPOSES NOT INTENDED BY BLM

DEPARTMENT OF THE INTERIOR  
BUREAU OF LAND MANAGEMENT  
MINING CLAIMS  
Customer Information - WITH Legal Description

**ACTIVE CLAIMS**

Run Date: 08/17/2009 06:35 PM

Page 2 of 8

| Serial No | Claim Name/Number | County   | D | Claim Type | Last |            | Mr | Twn   | Rng   | Sec | Subdiv |
|-----------|-------------------|----------|---|------------|------|------------|----|-------|-------|-----|--------|
|           |                   |          |   |            | A Yr | Mc Loc Dt  |    |       |       |     |        |
| AMC393569 | MP 20             | GREENLEE | A | LODE CLAIM | 2009 | 05/01/2008 | 14 | 0030S | 0290E | 017 | NE NW  |
| AMC393570 | MP 21             | GREENLEE | A | LODE CLAIM | 2009 | 05/01/2008 | 14 | 0030S | 0290E | 008 | SW     |
|           | MP 21             | GREENLEE | A | LODE CLAIM | 2009 | 05/01/2008 | 14 | 0030S | 0290E | 017 | NW     |
| AMC393571 | MP 22             | GREENLEE | A | LODE CLAIM | 2009 | 05/01/2008 | 14 | 0030S | 0290E | 008 | SW SE  |
|           | MP 22             | GREENLEE | A | LODE CLAIM | 2009 | 05/01/2008 | 14 | 0030S | 0290E | 017 | NE NW  |
| A 572     | MP 23             | GREENLEE | A | LODE CLAIM | 2009 | 05/01/2008 | 14 | 0030S | 0290E | 008 | SW     |
| AMC393573 | MP 24             | GREENLEE | A | LODE CLAIM | 2009 | 05/01/2008 | 14 | 0030S | 0290E | 008 | SW SE  |
| AMC393574 | MP 25             | GREENLEE | A | LODE CLAIM | 2009 | 04/28/2008 | 14 | 0030S | 0290E | 008 | SW     |
| AMC393575 | MP 26             | GREENLEE | A | LODE CLAIM | 2009 | 04/28/2008 | 14 | 0030S | 0290E | 008 | SW     |
| AMC393576 | MP 27             | GREENLEE | A | LODE CLAIM | 2009 | 04/28/2008 | 14 | 0030S | 0290E | 008 | SW     |
| AMC393577 | MP 28             | GREENLEE | A | LODE CLAIM | 2009 | 04/28/2008 | 14 | 0030S | 0290E | 008 | NW     |
| AMC393578 | MP 29             | GREENLEE | A | LODE CLAIM | 2009 | 04/28/2008 | 14 | 0030S | 0290E | 005 | SW     |
|           | MP 29             | GREENLEE | A | LODE CLAIM | 2009 | 04/28/2008 | 14 | 0030S | 0290E | 008 | NW     |
| AMC393579 | MP 30             | GREENLEE | A | LODE CLAIM | 2009 | 04/28/2008 | 14 | 0030S | 0290E | 008 | NW     |
| AMC393580 | MP 31             | GREENLEE | A | LODE CLAIM | 2009 | 04/28/2008 | 14 | 0030S | 0290E | 005 | SW     |
|           | MP 31             | GREENLEE | A | LODE CLAIM | 2009 | 04/28/2008 | 14 | 0030S | 0290E | 008 | NW     |
| AMC393581 | MP 32             | GREENLEE | A | LODE CLAIM | 2009 | 04/27/2008 | 14 | 0030S | 0290E | 008 | NE SE  |
| AMC393582 | MP 33             | GREENLEE | A | LODE CLAIM | 2009 | 04/26/2008 | 14 | 0030S | 0290E | 008 | NE     |
| A 583     | MP 34             | GREENLEE | A | LODE CLAIM | 2009 | 04/26/2008 | 14 | 0030S | 0290E | 005 | SE     |
|           | MP 34             | GREENLEE | A | LODE CLAIM | 2009 | 04/26/2008 | 14 | 0030S | 0290E | 008 | NE     |
| AMC393584 | MP 35             | GREENLEE | A | LODE CLAIM | 2009 | 04/29/2008 | 14 | 0030S | 0290E | 020 | NE     |
|           | MP 35             | GREENLEE | A | LODE CLAIM | 2009 | 04/29/2008 | 14 | 0030S | 0290E | 021 | NW     |
| AMC393585 | MP 36             | GREENLEE | A | LODE CLAIM | 2009 | 04/29/2008 | 14 | 0030S | 0290E | 016 | SW     |
|           | MP 36             | GREENLEE | A | LODE CLAIM | 2009 | 04/29/2008 | 14 | 0030S | 0290E | 017 | SE     |
|           | MP 36             | GREENLEE | A | LODE CLAIM | 2009 | 04/29/2008 | 14 | 0030S | 0290E | 020 | NE     |
|           | MP 36             | GREENLEE | A | LODE CLAIM | 2009 | 04/29/2008 | 14 | 0030S | 0290E | 021 | NW     |

RECEIVED

RECEIVED

NO WARRANTY IS MADE BY BLM  
FOR USE OF THE DATA FOR  
PURPOSES NOT INTENDED BY BLM

08/17/2009 06:35 PM



DEPARTMENT OF THE INTERIOR  
 BUREAU OF LAND MANAGEMENT  
 MINING CLAIMS  
 Customer Information - WITH Legal Description

*See Mineral  
 MP claims  
 MP*

ACTIVE CLAIMS

Run Date: 08/17/2009 06:35 PM

Admin State: AZ

Geo State: AZ

PARADIGM MINERALS USA CORP  
 1 E LIBERTY ST #424  
 RENO, NV 89501

INT-REL: CLAIMANT

CUSTOMER ID: 2269932

| Claim No  | Claim Name/Number | County   | D | Claim Type | Last |            | Mr | Twn   | Rng   | Sec | Subdiv      |
|-----------|-------------------|----------|---|------------|------|------------|----|-------|-------|-----|-------------|
|           |                   |          |   |            | A Yr | Mc Loc Dt  |    |       |       |     |             |
| AMC393550 | MP 1              | GREENLEE | A | LODE CLAIM | 2009 | 04/30/2008 | 14 | 0030S | 0290E | 020 | NW          |
| AMC393551 | MP 2              | GREENLEE | A | LODE CLAIM | 2009 | 04/30/2008 | 14 | 0030S | 0290E | 020 | NE NW       |
| AMC393552 | MP 3              | GREENLEE | A | LODE CLAIM | 2009 | 04/30/2008 | 14 | 0030S | 0290E | 017 | SW          |
|           | MP 3              | GREENLEE | A | LODE CLAIM | 2009 | 04/30/2008 | 14 | 0030S | 0290E | 020 | NW          |
| AMC393553 | MP 4              | GREENLEE | A | LODE CLAIM | 2009 | 04/30/2008 | 14 | 0030S | 0290E | 017 | SW SE       |
|           | MP 4              | GREENLEE | A | LODE CLAIM | 2009 | 04/30/2008 | 14 | 0030S | 0290E | 020 | NE NW       |
| AMC393554 | MP 5              | GREENLEE | A | LODE CLAIM | 2009 | 04/30/2008 | 14 | 0030S | 0290E | 017 | SW          |
| AMC393555 | MP 6              | GREENLEE | A | LODE CLAIM | 2009 | 04/30/2008 | 14 | 0030S | 0290E | 017 | SW SE       |
| AMC393556 | MP 7              | GREENLEE | A | LODE CLAIM | 2009 | 04/30/2008 | 14 | 0030S | 0290E | 017 | SW          |
| AMC393557 | MP 8              | GREENLEE | A | LODE CLAIM | 2009 | 04/30/2008 | 14 | 0030S | 0290E | 017 | SW SE       |
| AMC393558 | MP 9              | GREENLEE | A | LODE CLAIM | 2009 | 04/30/2008 | 14 | 0030S | 0290E | 017 | SW          |
| AMC393559 | MP 10             | GREENLEE | A | LODE CLAIM | 2009 | 04/30/2008 | 14 | 0030S | 0290E | 017 | SW SE       |
| 3560      | MP 11             | GREENLEE | A | LODE CLAIM | 2009 | 04/30/2008 | 14 | 0030S | 0290E | 017 | NW SW       |
| AMC393561 | MP 12             | GREENLEE | A | LODE CLAIM | 2009 | 04/30/2008 | 14 | 0030S | 0290E | 017 | NE NW SW SE |
| AMC393562 | MP 13             | GREENLEE | A | LODE CLAIM | 2009 | 04/30/2008 | 14 | 0030S | 0290E | 017 | NW          |
| AMC393563 | MP 14             | GREENLEE | A | LODE CLAIM | 2009 | 04/30/2008 | 14 | 0030S | 0290E | 017 | NE NW       |
| AMC393564 | MP 15             | GREENLEE | A | LODE CLAIM | 2009 | 04/30/2008 | 14 | 0030S | 0290E | 017 | NW          |
| AMC393565 | MP 16             | GREENLEE | A | LODE CLAIM | 2009 | 04/30/2008 | 14 | 0030S | 0290E | 017 | NE NW       |
| AMC393566 | MP 17             | GREENLEE | A | LODE CLAIM | 2009 | 04/30/2008 | 14 | 0030S | 0290E | 017 | NW          |
| AMC393567 | MP 18             | GREENLEE | A | LODE CLAIM | 2009 | 04/30/2008 | 14 | 0030S | 0290E | 017 | NE NW       |
| AMC393568 | MP 19             | GREENLEE | A | LODE CLAIM | 2009 | 05/01/2008 | 14 | 0030S | 0290E | 017 | NW          |

RECEIVED  
 BUREAU OF LAND MANAGEMENT  
 PHOENIX, ARIZONA

2009 AUG 18 A 10:37

BLM AZ STATE OFFICE

NO WARRANTY IS MADE BY BLM  
 FOR USE OF THE DATA FOR  
 PURPOSES NOT INTENDED BY BLM

*MP*

LR2000 Production

**Message:**

173 ROWS RETRIEVED

- Case Recordation
- View
- Mining Claims
- View/Update
- Mass Owner
- Mass Action
- Status
- View
- LLD / Land
- View LLD
- Customer Name
- New
- View/Update
- Transaction Rpts
- Mass Upd Report
- MC CBS Export
- CBS Import Rpt
- Data Scan
- Case Scan
- Administration
- My Permissions
- Decode Tables

Include Resolved Records

**Record Status**

- Error Records (E/M/I)
- Accepted Records (A/W)
- "On Hold" Records (H)
- All Records (for s/n or receipt nr)
- Exported, No Results From CBS
- New (not yet exported)

**CBS Export Results Report**

**Search Criteria**

Enter export Date (mm/dd/yyyy): ALL  
 Serial Number match (optional)  
 Receipt Nr (optional) 1980397  
 Export Nr (exclusive)  
 LR2000 User (defaults to login): ALL

**Responsible Area (Errors Only)**

- User (U,X)
- Programmer (P,X)
- All (U,P,X)

Query

Reset

User Guide

| Resend?                  | Export Nr | A/D | Serial Nr | Multi | Code   | \$ Amount | Remarks | Receipt Nr | LR2000 User | #Msg | Resolved? | OK | Stat1 | Area | CBS Msg 1 | Stat2 | Area | Msg 2 | CBS 392 ID | 392 \$ Amt | Action    | Update | Date |
|--------------------------|-----------|-----|-----------|-------|--------|-----------|---------|------------|-------------|------|-----------|----|-------|------|-----------|-------|------|-------|------------|------------|-----------|--------|------|
| <input type="checkbox"/> | 2376858   | A   | AMC393550 | 682   | 140.00 | 2010      | 1980397 | PAULINEB   |             |      |           |    |       |      |           |       |      |       | 1368714    | 24220.00   | 8/24/2009 | 14:36  |      |
| <input type="checkbox"/> | 2376859   | A   | AMC393551 | 682   | 140.00 | 2010      | 1980397 | PAULINEB   |             |      |           |    |       |      |           |       |      |       | 1368714    | 24220.00   | 8/24/2009 | 14:36  |      |
| <input type="checkbox"/> | 2376860   | A   | AMC393552 | 682   | 140.00 | 2010      | 1980397 | PAULINEB   |             |      |           |    |       |      |           |       |      |       | 1368714    | 24220.00   | 8/24/2009 | 14:36  |      |
| <input type="checkbox"/> | 2376861   | A   | AMC393553 | 682   | 140.00 | 2010      | 1980397 | PAULINEB   |             |      |           |    |       |      |           |       |      |       | 1368714    | 24220.00   | 8/24/2009 | 14:36  |      |
| <input type="checkbox"/> | 2376862   | A   | AMC393554 | 682   | 140.00 | 2010      | 1980397 | PAULINEB   |             |      |           |    |       |      |           |       |      |       | 1368714    | 24220.00   | 8/24/2009 | 14:36  |      |
| <input type="checkbox"/> | 2376863   | A   | AMC393555 | 682   | 140.00 | 2010      | 1980397 | PAULINEB   |             |      |           |    |       |      |           |       |      |       | 1368714    | 24220.00   | 8/24/2009 | 14:36  |      |
| <input type="checkbox"/> | 2376864   | A   | AMC393556 | 682   | 140.00 | 2010      | 1980397 | PAULINEB   |             |      |           |    |       |      |           |       |      |       | 1368714    | 24220.00   | 8/24/2009 | 14:36  |      |
| <input type="checkbox"/> | 2376865   | A   | AMC393557 | 682   | 140.00 | 2010      | 1980397 | PAULINEB   |             |      |           |    |       |      |           |       |      |       | 1368714    | 24220.00   | 8/24/2009 | 14:36  |      |
| <input type="checkbox"/> | 2376866   | A   | AMC393558 | 682   | 140.00 | 2010      | 1980397 | PAULINEB   |             |      |           |    |       |      |           |       |      |       | 1368714    | 24220.00   | 8/24/2009 | 14:36  |      |
| <input type="checkbox"/> | 2376867   | A   | AMC393559 | 682   | 140.00 | 2010      | 1980397 | PAULINEB   |             |      |           |    |       |      |           |       |      |       | 1368714    | 24220.00   | 8/24/2009 | 14:36  |      |
| <input type="checkbox"/> | 2376868   | A   | AMC393560 | 682   | 140.00 | 2010      | 1980397 | PAULINEB   |             |      |           |    |       |      |           |       |      |       | 1368714    | 24220.00   | 8/24/2009 | 14:36  |      |
| <input type="checkbox"/> | 2376869   | A   | AMC393561 | 682   | 140.00 | 2010      | 1980397 | PAULINEB   |             |      |           |    |       |      |           |       |      |       | 1368714    | 24220.00   | 8/24/2009 | 14:36  |      |
| <input type="checkbox"/> | 2376870   | A   | AMC393562 | 682   | 140.00 | 2010      | 1980397 | PAULINEB   |             |      |           |    |       |      |           |       |      |       | 1368714    | 24220.00   | 8/24/2009 | 14:36  |      |
| <input type="checkbox"/> | 2376871   | A   | AMC393563 | 682   | 140.00 | 2010      | 1980397 | PAULINEB   |             |      |           |    |       |      |           |       |      |       | 1368714    | 24220.00   | 8/24/2009 | 14:36  |      |
| <input type="checkbox"/> | 2376872   | A   | AMC393564 | 682   | 140.00 | 2010      | 1980397 | PAULINEB   |             |      |           |    |       |      |           |       |      |       | 1368714    | 24220.00   | 8/24/2009 | 14:36  |      |
| <input type="checkbox"/> | 2376873   | A   | AMC393565 | 682   | 140.00 | 2010      | 1980397 | PAULINEB   |             |      |           |    |       |      |           |       |      |       | 1368714    | 24220.00   | 8/24/2009 | 14:36  |      |
| <input type="checkbox"/> | 2376874   | A   | AMC393566 | 682   | 140.00 | 2010      | 1980397 | PAULINEB   |             |      |           |    |       |      |           |       |      |       | 1368714    | 24220.00   | 8/24/2009 | 14:36  |      |
| <input type="checkbox"/> | 2376875   | A   | AMC393567 | 682   | 140.00 | 2010      | 1980397 | PAULINEB   |             |      |           |    |       |      |           |       |      |       | 1368714    | 24220.00   | 8/24/2009 | 14:36  |      |
| <input type="checkbox"/> | 2376876   | A   | AMC393568 | 682   | 140.00 | 2010      | 1980397 | PAULINEB   |             |      |           |    |       |      |           |       |      |       | 1368714    | 24220.00   | 8/24/2009 | 14:36  |      |
| <input type="checkbox"/> | 2376877   | A   | AMC393569 | 682   | 140.00 | 2010      | 1980397 | PAULINEB   |             |      |           |    |       |      |           |       |      |       | 1368714    | 24220.00   | 8/24/2009 | 14:36  |      |

Lead File #s: AMC 393550  
 394438  
 396736

- Function Keys
- Alt < Back
- Alt > Forward
- Alt-F2 Switch
- Alt-F4 Close
- Backspace Back

Amc 393550

394438

396736

MAINTENANCE FEE PAYMENT

Claimant Name: Paradigm Minerals USA CORP

Address: 1 E. LIBERTY ST. #424

City: RENO State: NV Zip: 89501

Telephone: 602-819-0285 I.N.

E-mail address: rockandsiltclay@yahoo.com

Signature: Juan Nelson - Agent only

Check here if this is a change of address.

RECEIVED  
 BLM AZ STATE OFFICE  
 PHOENIX, ARIZONA  
 2009 AUG 18 A 10:38  
 BLM Date Stamp

| LINE NO. | AMC NUMBER                   | CLAIM/SITE NAME  | COUNTY RECORDER DATA (If available) | TWP        | RNG   | SEC   |
|----------|------------------------------|------------------|-------------------------------------|------------|-------|-------|
| 1        | 393550                       | MP 1             | Greenlee County AZ                  | T3N, R29E. |       | MULT. |
| 2        | 393640                       | MP 91            |                                     |            |       |       |
| 3        |                              |                  |                                     |            |       |       |
| 4        | 396736                       | MP 92 * except 4 | Greenlee Co., AZ                    | T3N, R29E  |       | MULT  |
| 5        | 396770                       | MP 130           | (MP 107, 109, 111, 113)             |            |       |       |
| 6        |                              |                  |                                     |            |       |       |
| 7        | 394438                       | CV 1             | Yavapai Co. AZ                      | 13N.       | 49SE. | MULT  |
| 8        | 394484                       | CV 47            |                                     |            |       |       |
| 9        | <b>ENTERED INTO COMPUTER</b> |                  |                                     |            |       |       |
| 10       | AUG 24 2009 PB               |                  |                                     |            |       |       |

91 claims

35 claims

47 claims

173 claims in Arizona

List additional claims on Form MCF114.

Bureau of Land Management  
Arizona State Office  
www.blm.gov/az/

No. of Claims: 173 x \$140 = \$24,220  
 Check No: CC Init. RC  
 Receipt No.: 1980397  
 For BLM Use Only

Form: MCF112  
Revised July 2009

This form is available from the Arizona Department of Mines and Mineral Resources and may be reproduced.



**NOTICE!!**

**These documents have been scanned!**

**Do not place un-scanned documents beneath this notice!**

**Do not remove this notice from this file!**

GPO Jacket No. 560-102  
Print Order 61540  
Rise Business Services, LLC  
Job=AZ15 5/20/2019



Box Number= AZ15072



Claim Begin-End: AMC396736-AMC396770

5 Miscellaneous



AZ15072-16

AMC396394-AMC396736



**NO  
DOCUMENTS  
FOUND**

NO DOCUMENTS FOUND  
NO DOCUMENTS FOUND

**NOTICE!!**

**These documents have been scanned!**

**Do not place un-scanned documents beneath this notice!**

**Do not remove this notice from this file!**

GPO Jacket No. 560-102  
Print Order 61540  
Rise Business Services, LLC  
Job=AZ15 5/20/2019



Box Number= AZ15072



Claim Begin-End: AMC396736-AMC396770

6 Location Notices-Amendments and Supporting Documents



AZ15072-16

AMC396394-AMC396736



MINING CLAIM STATUS REPORT

MTP CHECKED BY \_\_\_\_\_

DATA ENTRY \_\_\_\_\_

GEO CHECKED BY \_\_\_\_\_

LEAD SERIAL NO. AMC 396736 THROUGH AMC 396770

|                        |                           |                                  |
|------------------------|---------------------------|----------------------------------|
| # <u>35</u> LODE       | LOCATION FEE @ \$30 =     | \$ <u>1,050</u>                  |
| # _____ PLACER         | PROCESSING FEE @ \$15 =   | \$ <u>525</u>                    |
| # _____ ASSOCIATION PL | MAINTENANCE FEE @ \$125 = | \$ <del>7,875</del> <u>4,375</u> |
| # _____ MILL SITE      | OVERAGE                   | \$ _____                         |
| # _____ TUNNEL SITE    | SHORTAGE                  | \$ _____                         |
|                        | OTHER FEES                | \$ _____                         |
| ENOUGH LOCATORS        | TOTAL                     | \$ <u>5,950-</u>                 |
| YES [ ] NO [ ]         |                           |                                  |

OVER-THE-COUNTER [ ] MAIL [  ] TIMELY FILED: YES [  ] NO [ ]

LEGAL DESCRIPTION: T 3S R 29E SEC 19, 20, 21, 28, 29, 30

T \_\_\_\_\_ R \_\_\_\_\_ SEC \_\_\_\_\_

T \_\_\_\_\_ R \_\_\_\_\_ SEC \_\_\_\_\_

T \_\_\_\_\_ R \_\_\_\_\_ SEC \_\_\_\_\_

BLM [  ] FOREST SERVICE [ ] SUBJ TO PL 359: YES [ ] NO [ ]

WILDERNESS AREA: NO [  ] YES [ ]

SPLIT ESTATE: SX [ ] PX [ ] SRHA [ ] OTHER [ ] N/A [ ]  
PROPER NOTICE FILED IF LOCATED ON SRHA LANDS-YES [ ] NO [ ] N/A [ ]

RECONVEYED MINERALS ON BLM LANDS REQUIRE OPENING ORDERS FROM 1944 TO 1993. OPEN TO ENTRY ON: \_\_\_\_\_ N/A [ ]

COMMENTS/STATUS: VOID [ ] PARTIALLY VOID [ ] PVT MINERALS [ ]  
WITHDRAWN LANDS [ ] OTHER [ ]

AMC 396748 - over 90 days

\_\_\_\_\_

\_\_\_\_\_


\_\_\_\_\_

\_\_\_\_\_

\_\_\_\_\_

\_\_\_\_\_

\_\_\_\_\_



Claimant acknowledges that portions of the following claim(s) site(s) may be void or voidable.

Signature of claimant \_\_\_\_\_  
FINAL ADJUDICATION \_\_\_\_\_ DATE \_\_\_\_\_

AMC 396736

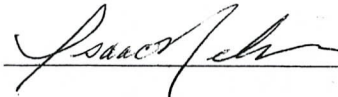
STATE OF ARIZONA  
County of Greenlee  
When Recorded please  
Mail to: Element Exploration LLC  
Agent for: Paradigm Minerals USA Corporation  
2035 W. Eugie Avenue, Phoenix AZ 85029  
602-819-0285

CERTIFICATE OF MINING LOCATION OF **LODE** MINING CLAIM

1. This is a LOCATION (X) RELOCATION ( ) AMENDMENT ( )
2. The name and address of the locator is: Paradigm Minerals USA Corporation, One East Liberty Street, Suite 424, Reno, Nevada, 89501
3. The name of this claim is MP 92
4. The Date of this location is 2/22, 2009
5. The location monument and all corners and end centers are 2 x 2 x 5ft. wooden posts tagged with aluminum tags.
6. The general course of the load or vein as near as can be determined is in a EAST and WEST direction from the location monument upon which a Notice of Location is posted. The undersigned claims 20 feet in a West direction and 1480 feet in a East direction from the location monument together with 300 feet upon either side of the center of the vein or lode. The Northeast claim corner is about 2509 ft. West, and 806 ft. South of a GLO brass cap found at the North quarter corner of Section 21, within T3S, R29E, G&SR B&M.
7. The general course of this claim is EAST to WEST
8. This claim is located in the following quarter sections ;  
NE Sec. 20, & NW Sec 21, T.3S. R.29E.

Dated this 9th day of May, 2009

Signed



Isaac Nelson, Agent for  
Paradigm Minerals USA Corp.

PHOENIX, AZ

2009 MAY 13 A 9:49

RECEIVED  
DLI, AZ STATE OFFICE

AMC 396736



MP 4

MP 36

MP 39

MP 40

ACCESS

MP 2

MP 35

1" = 400'



\* A REF. MON IS SET  
60 FT. N. of the S.W.  
CORNER OF MP 92

MP 93

LM  
20'

2/22/09

MP 92

COR.  
RM. 60'  
NORTH

MP 95

LM  
20'

2/22/09

MP 94

MP 97

LM  
20'

2/22/09

MP 96

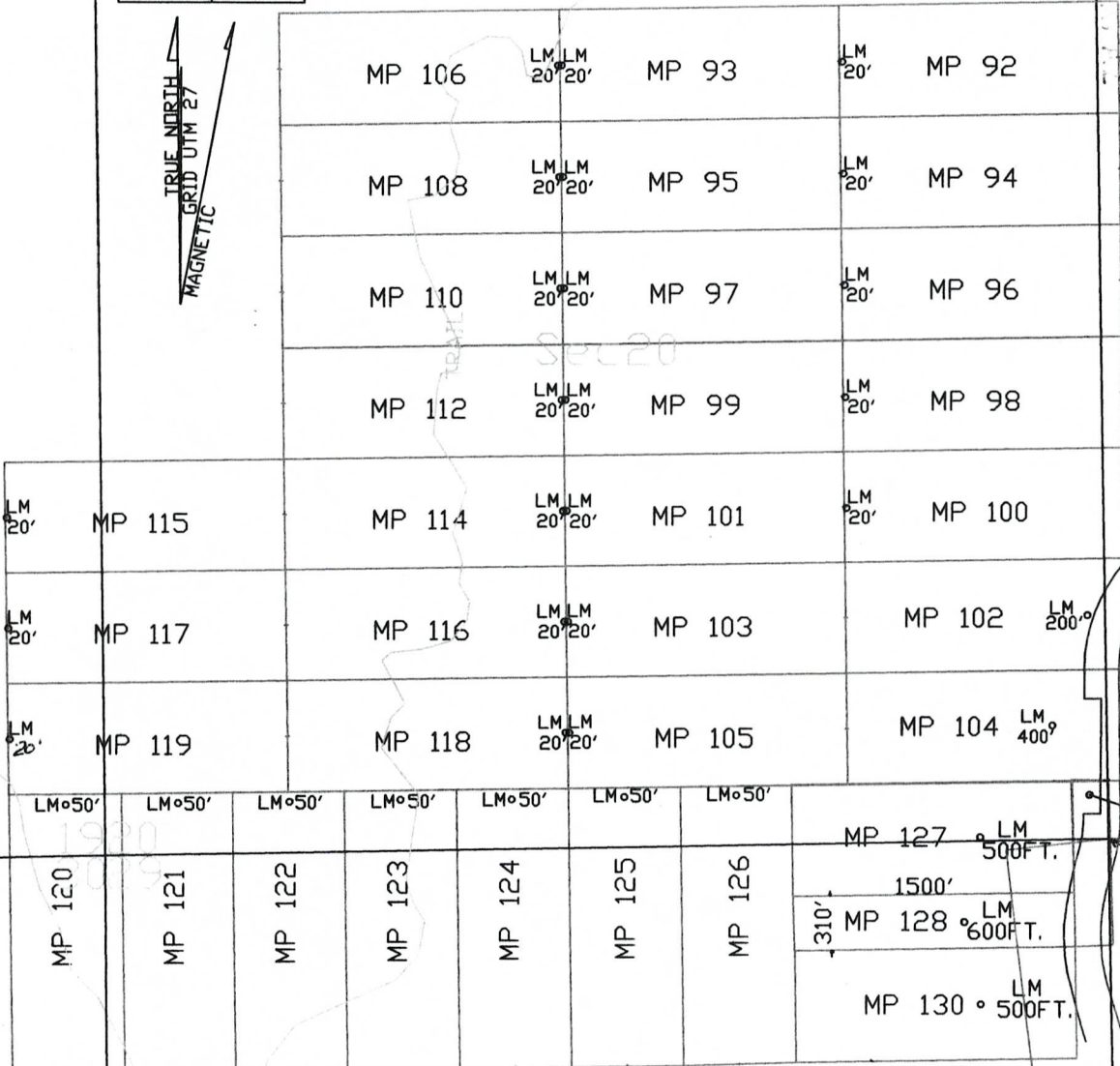
EX  
PN  
MONS.  
99

# MP LODE MINING CLAIMS

MP 92-104, 106, 108, 110, 112, 114-130  
 T.3S., R.29E. GSRB&M  
 Greenlee County, Arizona, USA  
 LOC DATES: FEB 20TH TO APRIL 3RD, 2009

LOCATED FOR:  
 PARADIGM MINERALS USA CORPORATION  
 1 EAST LIBERTY ST. SUITE 424  
 RENO, NEVADA 89501

SCALE 1:12,000  
 1 IN = 1000FT.  
 0 ft. 500 1000



RECEIVED  
 BLM AZONA OFFICE  
 2009 MAY 13 A 9:49

APPROX  
 WESTERN  
 ADJUT HWY R/W  
 REC. & F. 191  
 Parcel 6-02229

US 191 CL  
 SET 100ft. SOUTH OF N.E.C.  
 4/03/09  
 SET 100ft x 900ft CLAIM SIZE

PAT.  
 "STANDARD"

AMC 396736

1500FT. 600FT.

LM 20' MP 103

TYPICAL CLAIM SIZE UNLESS NOTED

EC END CENTER  
 PAT. PATENT  
 R/W RIGHT OF WAY  
 RM REFERENCE MONUMENT  
 LM LOCATION MONUMENT

KEY

APPROX CENTERLINE HWY US 191 -RECORD *US 191 CL*

ACCESS TRAILS/ ROADS -USGS RASTER

SECTION CORNER USGS RASTER

WESTERN R/W US 191 RECORD AND FOUND

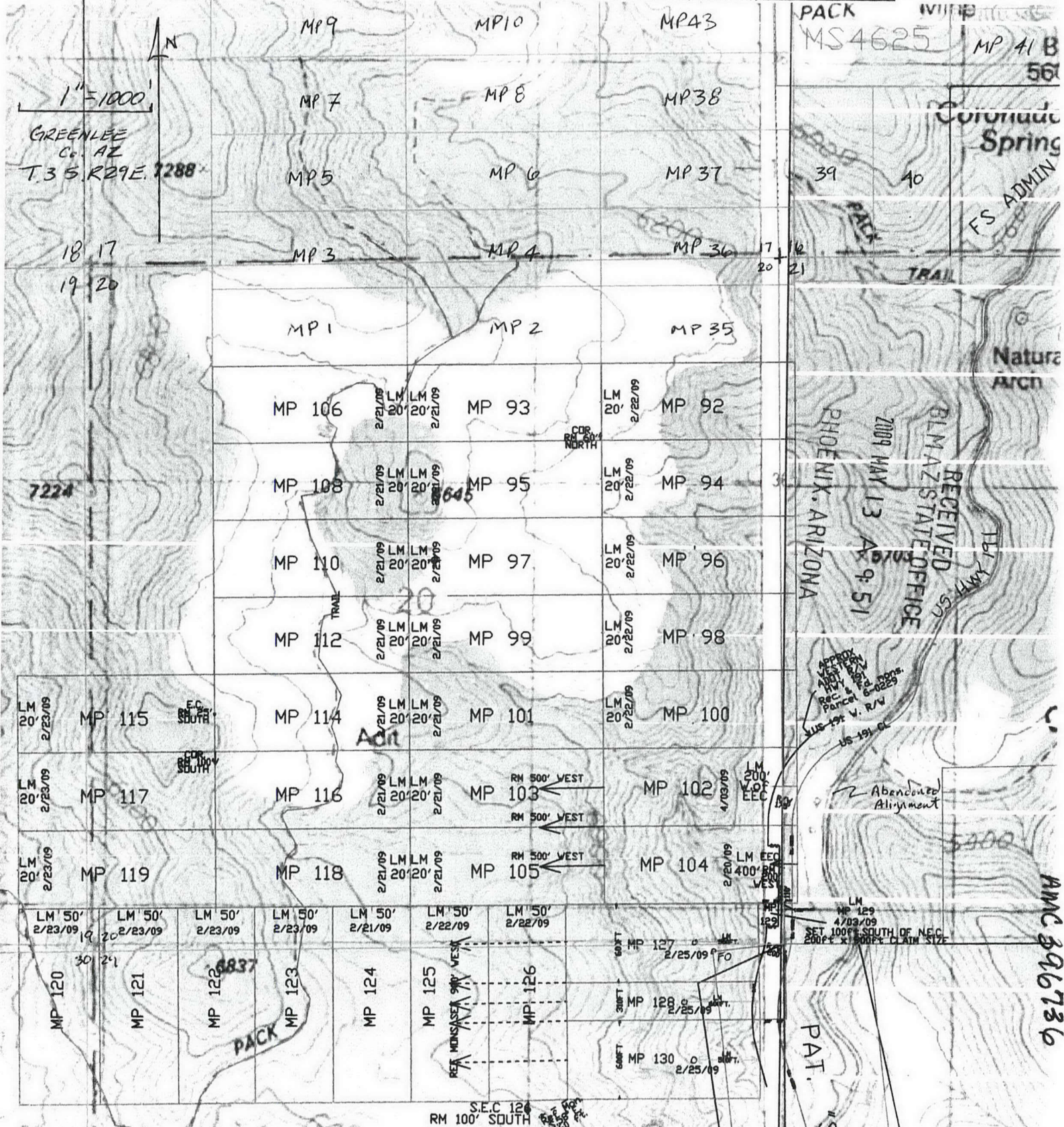


MP LOSE CLAIMS

PARADIGM MINERALS USA CORP.

USGS TOPO BASE

MP 92-104, 106, 108, 110, 112, 114-130, LOC DATES Feb 20<sup>th</sup> 09 to April 3<sup>rd</sup> 09 (NEW CLAIMS IN RED COLOR)



AWC 896736

SEC 124 RM 100' SOUTH

STATE OF ARIZONA  
County of Greenlee  
When Recorded please  
Mail to: Element Exploration LLC  
Agent for: Paradigm Minerals USA Corporation  
2035 W. Eugie Avenue, Phoenix AZ 85029  
602-819-0285

**CERTIFICATE OF MINING LOCATION OF LODE MINING CLAIM**

1. This is a LOCATION (X) RELOCATION ( ) AMENDMENT ( )
2. The name and address of the locator is: Paradigm Minerals USA Corporation, One East Liberty Street, Suite 424, Reno, Nevada, 89501
3. The name of this claim is MP 93
4. The Date of this location is 2/21, 2009
5. The location monument and all corners and end centers are 2 x 2 x 5ft. wooden posts tagged with aluminum tags.
6. The general course of the load or vein as near as can be determined is in a WEST and EAST direction from the location monument upon which a Notice of Location is posted. The undersigned claims 20 feet in a West direction and 1480 feet in a East direction from the location monument together with 300 feet upon either side of the center of the vein or lode. The Northeast claim corner is about 4009 ft. West, and 806 ft. South of a GLO brass cap found at the North quarter corner of Section 21, within T3S, R29E, G&SR B&M.
7. The general course of this claim is WEST to EAST
8. This claim is located in the following quarter sections ;  
NW 1/4 Sec. 20, & NE 1/4 Sec. 20, T.3S. R.29E.  
       Sec.       , &        Sec.       , T.3S. R.29E

Dated this 9th day of May, 2009

Signed

Isaac Nelson  
Isaac Nelson, Agent for  
Paradigm Minerals USA Corp.

PHOENIX, AZ


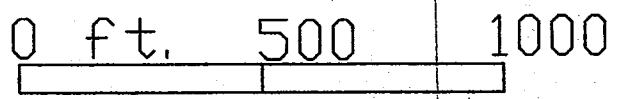
2009 MAY 13 A 9:49

RECEIVED  
BLM AZ STATE OFFICE

AMC 396737



1" = 400'



\* REF. MON. SET 60 FT. N. of the S.E. cor. of MP 93

MP 1

ACCES MP 2

MP 106

2/21/09

LM 20'

LM 20'

2/21/09

MP 93

COR. RM 60' NORTH

LM 20

MP 108

2/21/09

LM 20'

LM 20'

2/21/09

MP 95

LM 20

MP 110

2/21/09

LM 20'

LM 20'

2/21/09

MP 97

LM 20

MP 112

2/21/09

LM 20'

LM 20'

2/21/09

MP 99

LM 20

TRAIL

Section 20


STATE OF ARIZONA  
County of Greenlee  
When Recorded please  
Mail to: Element Exploration LLC  
Agent for: Paradigm Minerals USA Corporation  
2035 W. Eugie Avenue, Phoenix AZ 85029  
602-819-0285

**CERTIFICATE OF MINING LOCATION OF LODE MINING CLAIM**

1. This is a LOCATION (X) RELOCATION ( ) AMENDMENT ( )
2. The name and address of the locator is: Paradigm Minerals USA Corporation, One East Liberty Street, Suite 424, Reno, Nevada, 89501
3. The name of this claim is MP 94
4. The Date of this location is 2/22, 2009
5. The location monument and all corners and end centers are 2 x 2 x 5ft. wooden posts tagged with aluminum tags.
6. The general course of the load or vein as near as can be determined is in a EAST and WEST direction from the location monument upon which a Notice of Location is posted. The undersigned claims 20 feet in a West direction and 1480 feet in a East direction from the location monument together with 300 feet upon either side of the center of the vein or lode. The Northeast claim corner is about 2509 ft. West, and 1406 ft. South of a GLO brass cap found at the North quarter corner of Section 21, within T3S, R29E, G&SR B&M.
7. The general course of this claim is EAST to WEST
8. This claim is located in the following quarter sections ;  
NE Sec. 20, & NW Sec 21, T.3S. R.29E.

Dated this 9th day of May , 2009

Signed



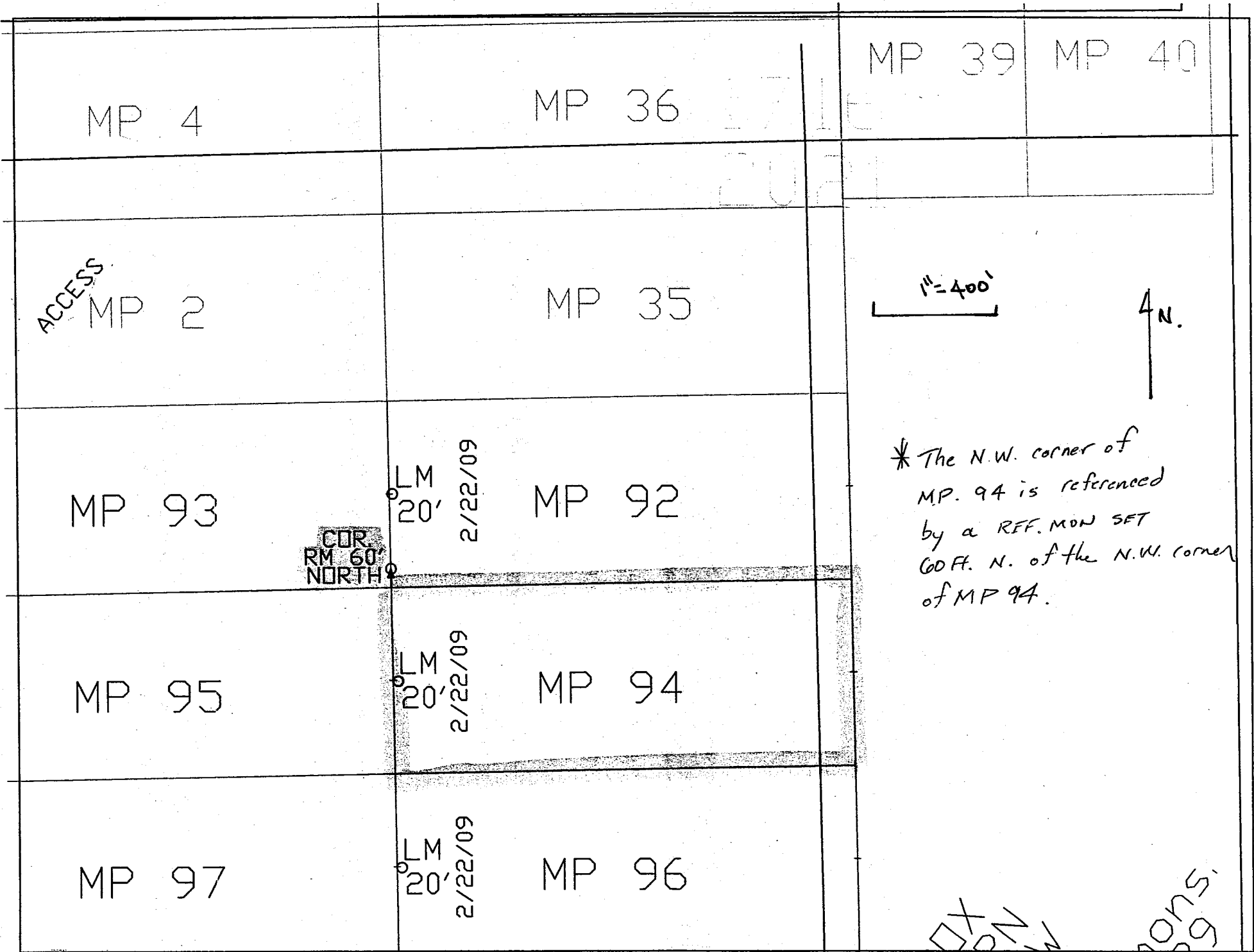
Isaac Nelson, Agent for  
Paradigm Minerals USA Corp.

PHOENIX, AZ

2009 MAY 13 A 9:49

RECEIVED  
BLM, AZ STATE OFFICE

AMC 396738



MP 4

MP 36

MP 39


MP 40

ACCESS

MP 2

MP 35

1" = 400'



MP 93

LM 20' 2/22/09

MP 92

COR RM 60' NORTH

\* The N.W. corner of MP. 94 is referenced by a REF. MON SET 60 FT. N. of the N.W. corner of MP 94.

MP 95

LM 20' 2/22/09

MP 94

MP 97

LM 20' 2/22/09

MP 96

X ON W non 5' 29'

STATE OF ARIZONA  
County of Greenlee  
When Recorded please  
Mail to: Element Exploration LLC  
Agent for: Paradigm Minerals USA Corporation  
2035 W. Eugie Avenue, Phoenix AZ 85029  
602-819-0285

**CERTIFICATE OF MINING LOCATION OF LODE MINING CLAIM**

1. This is a LOCATION (X) RELOCATION ( ) AMENDMENT ( )
2. The name and address of the locator is: Paradigm Minerals USA Corporation, One East Liberty Street, Suite 424, Reno, Nevada, 89501
3. The name of this claim is MP 95
4. The Date of this location is 2/21, 2009
5. The location monument and all corners and end centers are 2 x 2 x 5ft. wooden posts tagged with aluminum tags.
6. The general course of the load or vein as near as can be determined is in a WEST and EAST direction from the location monument upon which a Notice of Location is posted. The undersigned claims 20 feet in a West direction and 1480 feet in a East direction from the location monument together with 300 feet upon either side of the center of the vein or lode. The Northeast claim corner is about 4009 ft. West, and 1406 ft. South of a GLO brass cap found at the North quarter corner of Section 21, within T3S, R29E, G&SR B&M.
7. The general course of this claim is WEST to EAST
8. This claim is located in the following quarter sections ;  
NE 1/4 Sec. 20, & NW 1/4 Sec 20, T.3S. R.29E.  
Sec. \_\_\_, & Sec. \_\_\_, T.3S. R.29E

Dated this 9th day of May, 2009

Signed



Isaac Nelson, Agent for  
Paradigm Minerals USA Corp.

PHOENIX, AZ

2009 MAY 13 A 9:49


RECEIVED  
BLM, AZ STATE OFFICE

AMC 396739



1" = 400'

0 ft. 500 1000



MP 1

ACCEJ MP 2

MP 106

2/21/09 LM 20' LM 20' 2/21/09

MP 93

COR. RM 60' NORTH

MP 108

2/21/09 LM 20' LM 20' 2/21/09

MP 95

MP 110

2/21/09 LM 20' LM 20' 2/21/09

MP 97

MP 112

2/21/09 LM 20' LM 20' 2/21/09

MP 99

\* REF. MON. SET 60 FT. N. of the N.E. cor. of MP 95

TRAIL


STATE OF ARIZONA  
County of Greenlee  
When Recorded please  
Mail to: Element Exploration LLC  
Agent for: Paradigm Minerals USA Corporation  
2035 W. Eugie Avenue, Phoenix AZ 85029  
602-819-0285

**CERTIFICATE OF MINING LOCATION OF LODE MINING CLAIM**

1. This is a LOCATION (X) RELOCATION ( ) AMENDMENT ( )
2. The name and address of the locator is: Paradigm Minerals USA Corporation, One East Liberty Street, Suite 424, Reno, Nevada, 89501 .
3. The name of this claim is MP 96
4. The Date of this location is 2/22, 2009
5. The location monument and all corners and end centers are 2 x 2 x 5ft. wooden posts tagged with aluminum tags.
6. The general course of the load or vein as near as can be determined is in a EAST and WEST direction from the location monument upon which a Notice of Location is posted. The undersigned claims 20 feet in a West direction and 180 feet in a East direction from the location monument together with 300 feet upon either side of the center of the vein or lode. The Northeast claim corner is about 2509 ft. West, and 2006 ft. South of a GLO brass cap found at the North quarter corner of Section 21, within T3S, R29E, G&SR B&M.
7. The general course of this claim is EAST to WEST
8. This claim is located in the following quarter sections ;  
NE Sec. 20, & NW Sec 21, T.3S. R.29E.

Dated this 9th day of May , 2009

Signed



Isaac Nelson, Agent for  
Paradigm Minerals USA Corp.

PHOENIX, AZ

2009 MAY 13 A 9:49

RECEIVED  
BLM, AZ STATE OFFICE

AMC 396740

MP 4

MP 36

MP 39

MP 40

ACCESS

MP 2

MP 35



MP 93

COR.  
RM 60'  
NORTH

LM  
20'

2/22/09

MP 92

1" = 400'

MP 95

LM  
20'

2/22/09

MP 94

MP 97

LM  
20'

2/22/09

MP 96

EX  
PN  
W

mons.  
99

STATE OF ARIZONA  
County of Greenlee  
When Recorded please  
Mail to: Element Exploration LLC  
Agent for: Paradigm Minerals USA Corporation  
2035 W. Eugie Avenue, Phoenix AZ 85029  
602-819-0285

**CERTIFICATE OF MINING LOCATION OF LODE MINING CLAIM**

1. This is a LOCATION (X) RELOCATION ( ) AMENDMENT ( )
2. The name and address of the locator is: Paradigm Minerals USA Corporation, One East Liberty Street, Suite 424, Reno, Nevada, 89501
3. The name of this claim is MP 97
4. The Date of this location is 2/21, 2009
5. The location monument and all corners and end centers are 2 x 2 x 5ft. wooden posts tagged with aluminum tags.
6. The general course of the load or vein as near as can be determined is in a WEST and EAST direction from the location monument upon which a Notice of Location is posted. The undersigned claims 20 feet in a West direction and 480 feet in a East direction from the location monument together with 300 feet upon either side of the center of the vein or lode. The Northeast claim corner is about 4009 ft. West, and 2006 ft. South of a GLO brass cap found at the North quarter corner of Section 21, within T3S, R29E, G&SR B&M.
7. The general course of this claim is WEST to EAST
8. This claim is located in the following quarter sections ;  
NW 1/4 Sec. 20, & NE 1/4 Sec 20, T.3S. R.29E.  
       Sec.       , &        Sec       , T.3S. R.29E

Dated this 9th day of May, 2009

Signed



Isaac Nelson, Agent for  
Paradigm Minerals USA Corp.

PHOENIX, AZ

2009 MAY 13 A 9:49

RECEIVED  
BLM, AZ STATE OFFICE

AMC 396741





STATE OF ARIZONA  
County of Greenlee  
When Recorded please  
Mail to: Element Exploration LLC  
Agent for: Paradigm Minerals USA Corporation  
2035 W. Eugie Avenue, Phoenix AZ 85029  
602-819-0285

**CERTIFICATE OF MINING LOCATION OF LODE MINING CLAIM**

1. This is a LOCATION (X) RELOCATION ( ) AMENDMENT ( )
2. The name and address of the locator is: Paradigm Minerals USA Corporation, One East Liberty Street, Suite 424, Reno, Nevada, 89501
3. The name of this claim is MP 98
4. The Date of this location is 2/22, 2009
5. The location monument and all corners and end centers are 2 x 2 x 5ft. wooden posts tagged with aluminum tags.
6. The general course of the load or vein as near as can be determined is in a EAST and WEST direction from the location monument upon which a Notice of Location is posted. The undersigned claims 20 feet in a West direction and 1480 feet in a East direction from the location monument together with 300 feet upon either side of the center of the vein or lode. The Northeast claim corner is about 2509 ft. West, and 2606 ft. South of a GLO brass cap found at the North quarter corner of Section 21, within T3S, R29E, G&SR B&M.
7. The general course of this claim is EAST to WEST
8. This claim is located in the following quarter sections ;  
NE & SE Sec. 20, & NW, SW Sec 21, T.3S. R.29E.

Dated this 9th day of May , 2009

Signed



Isaac Nelson, Agent for  
Paradigm Minerals USA Corp.

PHOENIX, AZ

2009 MAY 13 A 9:49

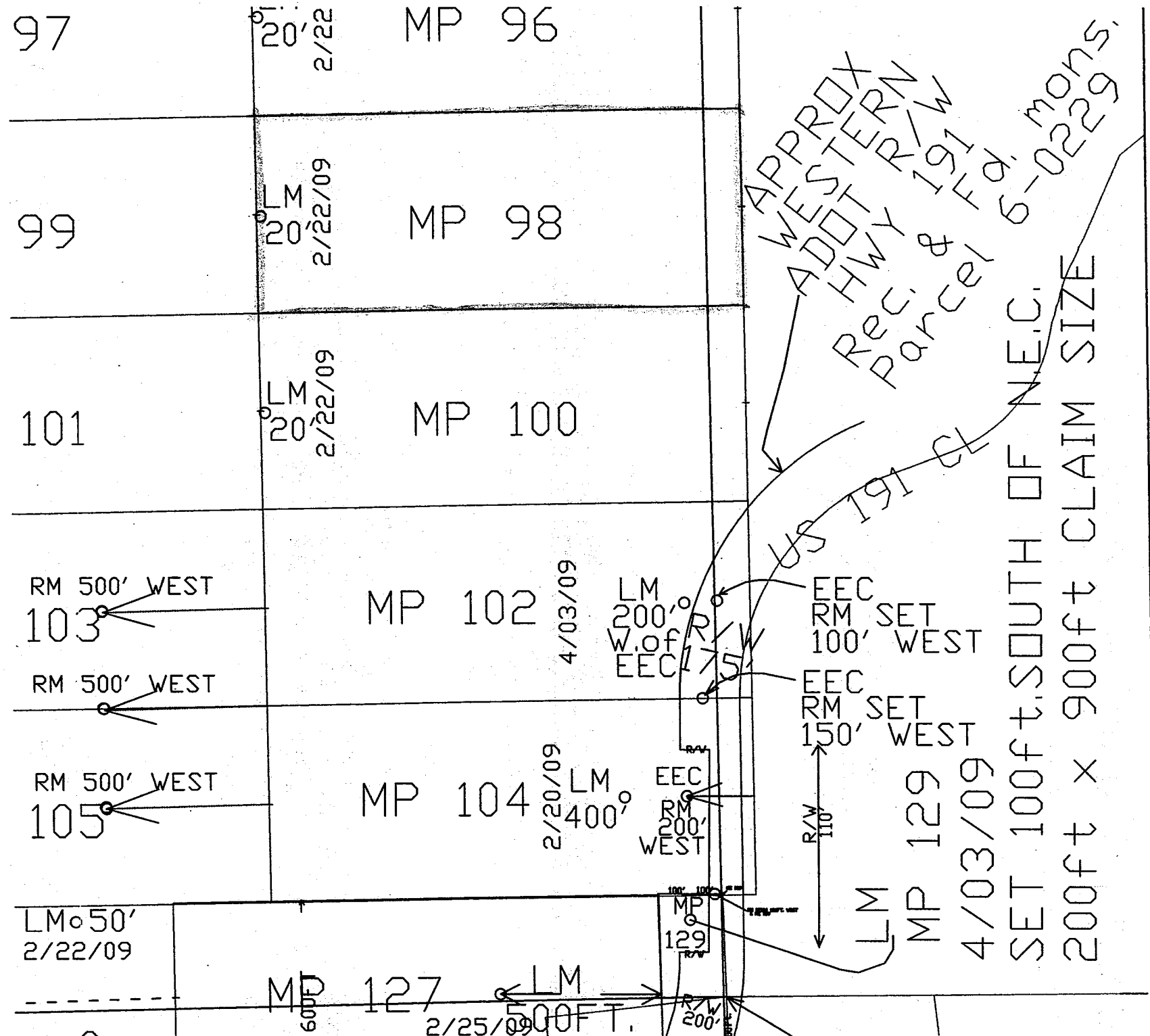
RECEIVED  
CLERK STATE OFFICE

AND 396742

666 49

1" = 400'

4 N.




STATE OF ARIZONA  
County of Greenlee  
When Recorded please  
Mail to: Element Exploration LLC  
Agent for: Paradigm Minerals USA Corporation  
2035 W. Eugie Avenue, Phoenix AZ 85029  
602-819-0285

**CERTIFICATE OF MINING LOCATION OF LODE MINING CLAIM**

1. This is a LOCATION (X) RELOCATION ( ) AMENDMENT ( )
2. The name and address of the locator is: Paradigm Minerals USA Corporation, One East Liberty Street, Suite 424, Reno, Nevada, 89501
3. The name of this claim is MP 99
4. The Date of this location is 2/21, 2009
5. The location monument and all corners and end centers are 2 x 2 x 5ft. wooden posts tagged with aluminum tags.
6. The general course of the load or vein as near as can be determined is in a WEST and EAST direction from the location monument upon which a Notice of Location is posted. The undersigned claims 20 feet in a West direction and 1480 feet in a East direction from the location monument together with 300 feet upon either side of the center of the vein or lode. The Northeast claim corner is about 4009 ft. West, and 2606 ft. South of a GLO brass cap found at the North quarter corner of Section 21, within T3S, R29E, G&SR B&M.
7. The general course of this claim is WEST to EAST
8. This claim is located in the following quarter sections ;  
NE 1/4 Sec. 20, & SE 1/4 Sec 20, T.3S. R.29E.  
NW 1/4 Sec. 20, & SW 1/4 Sec 20, T.3S. R.29E

Dated this 9th day of May, 2009

Signed



Isaac Nelson, Agent for  
Paradigm Minerals USA Corp.

PHOENIX, AZ

2009 MAY 13 A 9:49

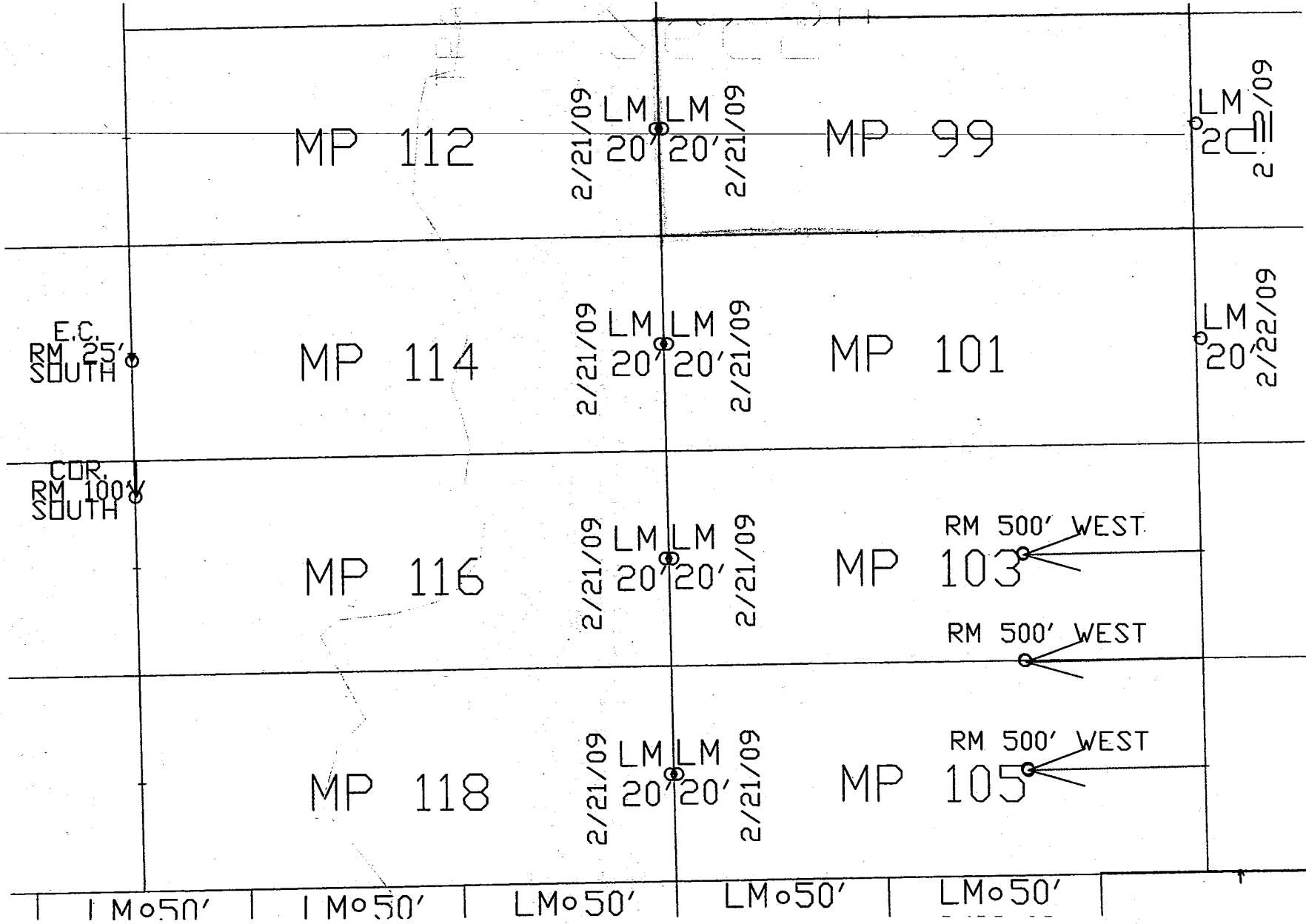
RECEIVED  
BLM AZ STATE OFFICE

AMC 396743



1" = 400'

4 N.




STATE OF ARIZONA  
County of Greenlee  
When Recorded please  
Mail to: Element Exploration LLC  
Agent for: Paradigm Minerals USA Corporation  
2035 W. Eugie Avenue, Phoenix AZ 85029  
602-819-0285

**CERTIFICATE OF MINING LOCATION OF LODE MINING CLAIM**

1. This is a LOCATION (X) RELOCATION ( ) AMENDMENT ( )
2. The name and address of the locator is: Paradigm Minerals USA Corporation, One East Liberty Street, Suite 424, Reno, Nevada, 89501
3. The name of this claim is MP 100
4. The Date of this location is 2/22, 2009
5. The location monument and all corners and end centers are 2 x 2 x 5ft. wooden posts tagged with aluminum tags.
6. The general course of the load or vein as near as can be determined is in a EAST and WEST direction from the location monument upon which a Notice of Location is posted. The undersigned claims 20 feet in a West direction and 1480 feet in a East direction from the location monument together with 300 feet upon either side of the center of the vein or lode. The Northeast claim corner is about 2569 ft. West, and 3206 ft. South of a GLO brass cap found at the North quarter corner of Section 21, within T3S, R29E, G&SR B&M.
7. The general course of this claim is EAST to WEST
8. This claim is located in the following quarter sections ;  
SE 1/4 Sec. 20, & SW 1/4 Sec 21, T.3S. R.29E.

Dated this 9th day of May , 2009

Signed



Isaac Nelson, Agent for  
Paradigm Minerals USA Corp.

PHOENIX, AZ

2009 MAY 13 A 9:49

RECEIVED  
BLM, AZ STATE OFFICE

ANC 396744

1" = 400'

↑ N.

97

LM 20'  
2/22

MP 96

99

LM 20'  
2/22/09

MP 98

101

LM 20'  
2/22/09

MP 100

RM 500' WEST  
103

MP 102

4/03/09

LM 200'  
W. of  
EEC

EEC  
RM 100'  
SET WEST

RM 500' WEST

RM 500' WEST  
105

MP 104

2/20/09 LM 400'

EEC  
RM 200'  
WEST

EEC  
RM 150'  
SET WEST

LM 50'  
2/22/09

MP 127

LM 500 FT.  
2/25/09

MP 129

LM MP 129  
4/03/09

SET 100ft. SOUTH OF N.E.C.  
200ft x 900ft CLAIM SIZE

APPROX  
WESTERN  
ADOT HWY 191 W  
REC. & Parcel 6-02295

US 191

RAW 110'

RAW 200'

STATE OF ARIZONA  
County of Greenlee  
When Recorded please  
Mail to: Element Exploration LLC  
Agent for: Paradigm Minerals USA Corporation  
2035 W. Eugie Avenue, Phoenix AZ 85029  
602-819-0285

**CERTIFICATE OF MINING LOCATION OF LODE MINING CLAIM**

1. This is a LOCATION (X) RELOCATION ( ) AMENDMENT ( )
2. The name and address of the locator is: Paradigm Minerals USA Corporation, One East Liberty Street, Suite 424, Reno, Nevada, 89501
3. The name of this claim is MP 101
4. The Date of this location is 2/21, 2009
5. The location monument and all corners and end centers are 2 x 2 x 5ft. wooden posts tagged with aluminum tags.
6. The general course of the load or vein as near as can be determined is in a WEST and EAST direction from the location monument upon which a Notice of Location is posted. The undersigned claims 20 feet in a West direction and 1480 feet in a East direction from the location monument together with 300 feet upon either side of the center of the vein or lode. The Northeast claim corner is about 4009 ft. West, and 3206 ft. South of a GLO brass cap found at the North quarter corner of Section 21, within T3S, R29E, G&SR B&M.
7. The general course of this claim is WEST to EAST
8. This claim is located in the following quarter sections ;  
SW<sup>1</sup>/<sub>4</sub> Sec. 20, & SE<sup>1</sup>/<sub>4</sub> Sec 20, T.3S. R.29E.  
Sec. \_\_\_\_\_, & \_\_\_\_\_ Sec \_\_\_\_\_, T.3S. R.29E

Dated this 9th day of May, 2009

Signed



Isaac Nelson, Agent for  
Paradigm Minerals USA Corp.

PHOENIX, AZ

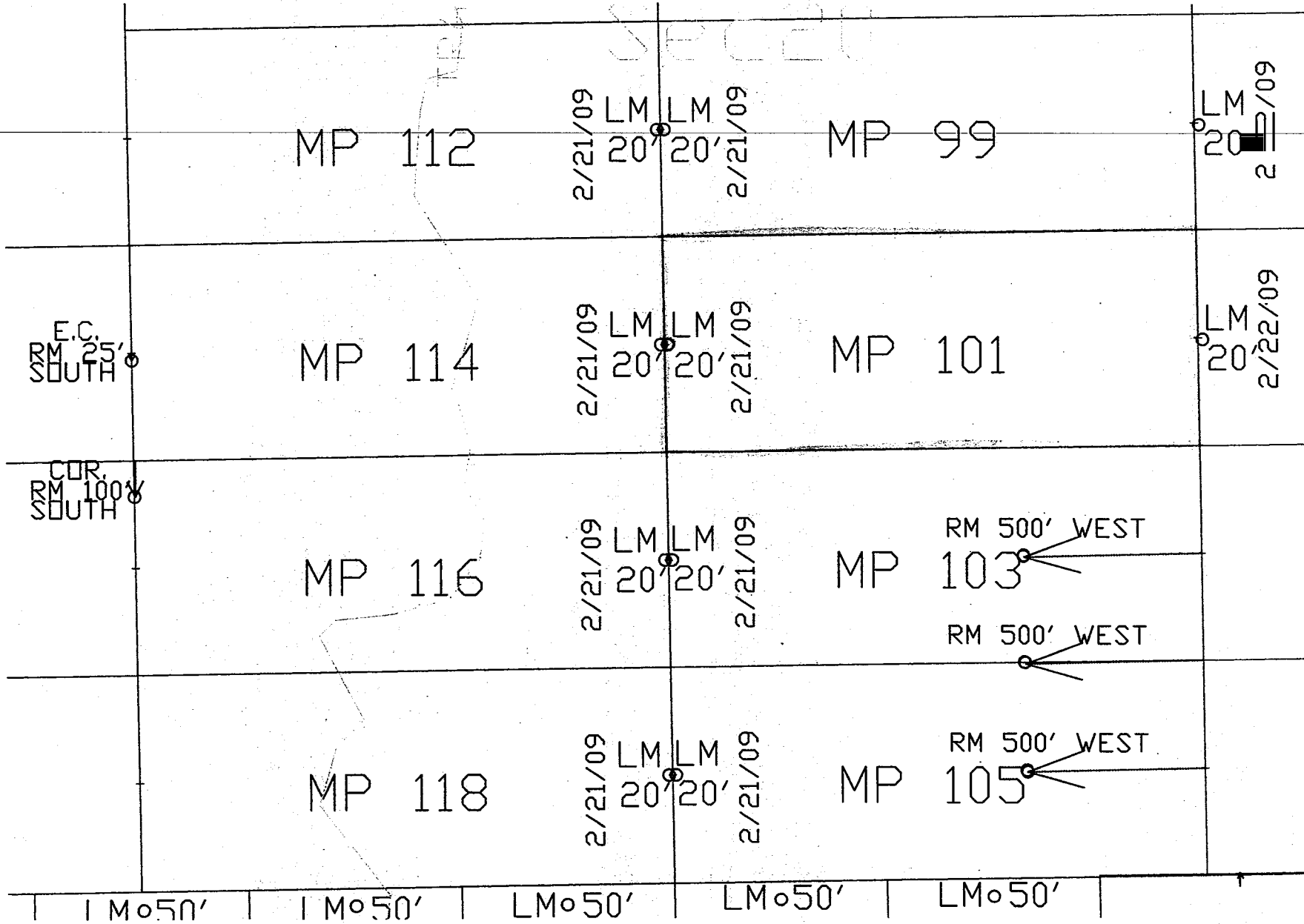
2009 MAY 13 A 9:50

RECEIVED  
BLM, AZ STATE OFFICE

AMC 396745



1" = 400'



STATE OF ARIZONA  
County of Greenlee  
When Recorded please  
Mail to: Element Exploration LLC  
Agent for: Paradigm Minerals USA Corporation  
2035 W. Eugie Avenue, Phoenix AZ 85029  
602-819-0285

**CERTIFICATE OF MINING LOCATION OF LODE MINING CLAIM**

1. This is a LOCATION (X) RELOCATION ( ) AMENDMENT ( )
2. The name and address of the locator is: Paradigm Minerals USA Corporation, One East Liberty Street, Suite 424, Reno, Nevada, 89501
3. The name of this claim is MP 102
4. The Date of this location is 4/3, 2009
5. The location monument and all corners and end centers are 2 x 2 x 5ft. wooden posts tagged with aluminum tags.
6. The general course of the load or vein as near as can be determined is in a EAST and WEST direction from the location monument upon which a Notice of Location is posted. The undersigned claims 1300 feet in a West direction and 200 feet in a East direction from the location monument together with 300 feet upon either side of the center of the vein or lode. The Northeast claim corner is about 2509 ft. West, and 3806 ft. South of a GLO brass cap found at the North quarter corner of Section 21, within T3S, R29E, G&SR B&M.
7. The general course of this claim is EAST to WEST
8. This claim is located in the following quarter sections ;  
SE 1/4 Sec. 20, & SW 1/4 Sec 21, T.3S. R.29E.

Dated this 9th day of May, 2009

Signed



Isaac Nelson, Agent for  
Paradigm Minerals USA Corp.

PHOENIX, AZ

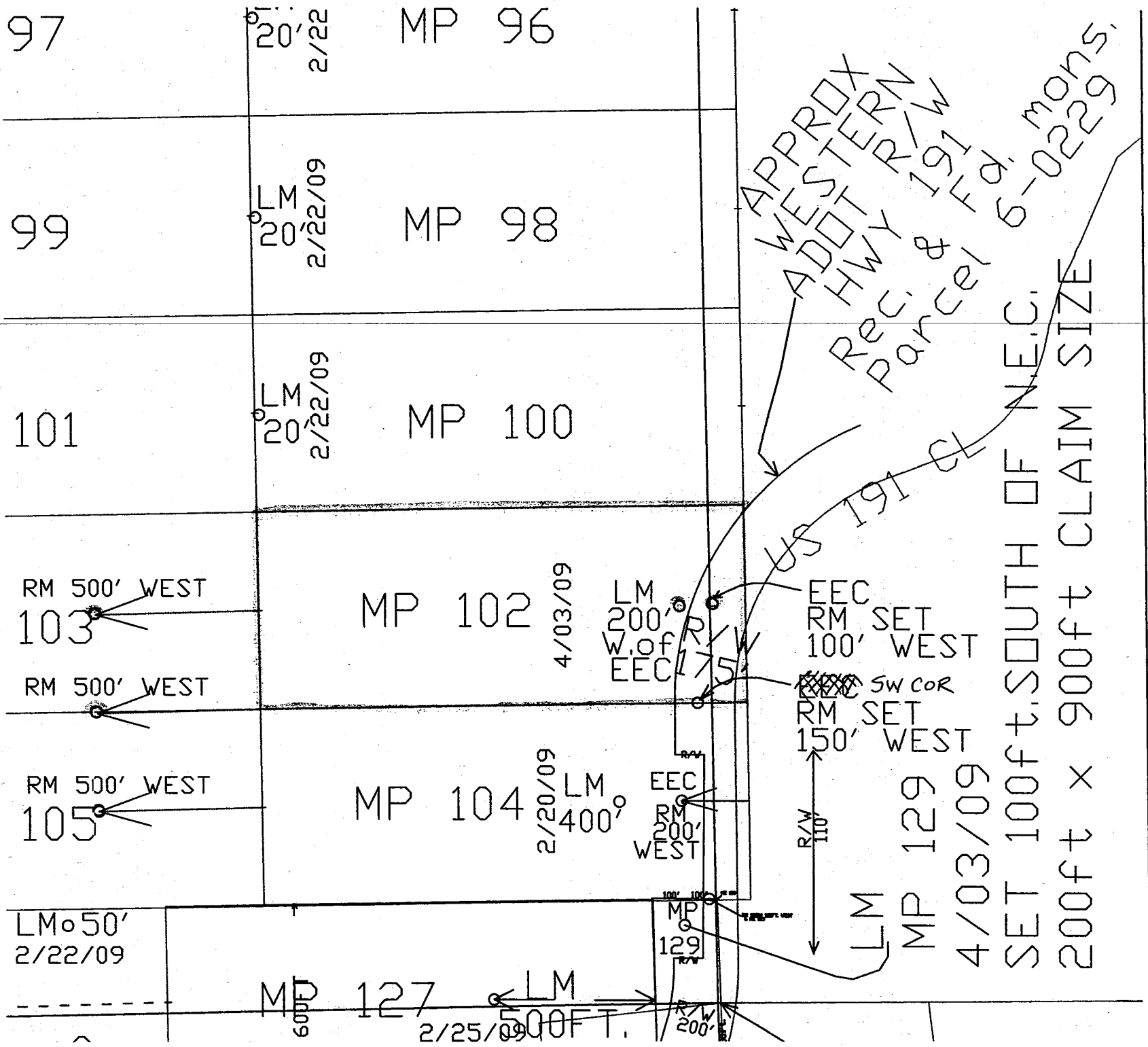
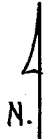
2009 MAY 13 A 9:50

RECEIVED  
DLH, AZ STATE OFFICE

AMC 396746

\* REFERENCE MONUMENTS USED FOR BOTH END CENTERS SW & SE CORNERS. See map for details.

1" = 400'



APPROX WESTERN ADDITIONAL HWY 191 W REC. & Parcel 6-0229

US 191 CL

SET 100ft. SOUTH OF N.E.C. 200ft x 900ft CLAIM SIZE

97

LM 20' 2/22/09

MP 96

99

LM 20' 2/22/09

MP 98

101

LM 20' 2/22/09

MP 100

RM 500' WEST  
103

MP 102

4/03/09

LM 200' W. of EEC

EEC RM SET 100' WEST

RM 500' WEST

SW COR

RM SET 150' WEST

RM 500' WEST  
105

MP 104

LM 400' 2/20/09

EEC RM 200' WEST

RAW 110'

LM 129

4/03/09

LM 50' 2/22/09

MP 127

LM 500 FT. 2/25/09

MP 129

RM 200'

STATE OF ARIZONA  
County of Greenlee  
When Recorded please  
Mail to: Element Exploration LLC  
Agent for: Paradigm Minerals USA Corporation  
2035 W. Eugie Avenue, Phoenix AZ 85029  
602-819-0285

**CERTIFICATE OF MINING LOCATION OF LODE MINING CLAIM**

1. This is a LOCATION (X) RELOCATION ( ) AMENDMENT ( )
2. The name and address of the locator is: Paradigm Minerals USA Corporation, One East Liberty Street, Suite 424, Reno, Nevada, 89501
3. The name of this claim is MP 103
4. The Date of this location is 2/21, 2009
5. The location monument and all corners and end centers are 2 x 2 x 5ft. wooden posts tagged with aluminum tags.
6. The general course of the load or vein as near as can be determined is in a EAST and WEST direction from the location monument upon which a Notice of Location is posted. The undersigned claims 20 feet in a West direction and 1480 feet in a East direction from the location monument together with 300 feet upon either side of the center of the vein or lode. The Northeast claim corner is about 4009 ft. West, and 3806 ft. South of a GLO brass cap found at the North quarter corner of Section 21, within T3S, R29E, G&SR B&M.
7. The general course of this claim is WEST to EAST
8. This claim is located in the following quarter sections ;  
SW 1/4 Sec. 20, & SE 1/4 Sec 20, T.3S. R.29E.  
Sec.     , &      Sec     , T.3S. R.29E

Dated this 9th day of May, 2009

Signed

  
Isaac Nelson, Agent for  
Paradigm Minerals USA Corp.

PHOENIX, AZ

2009 MAY 13 A 9:50

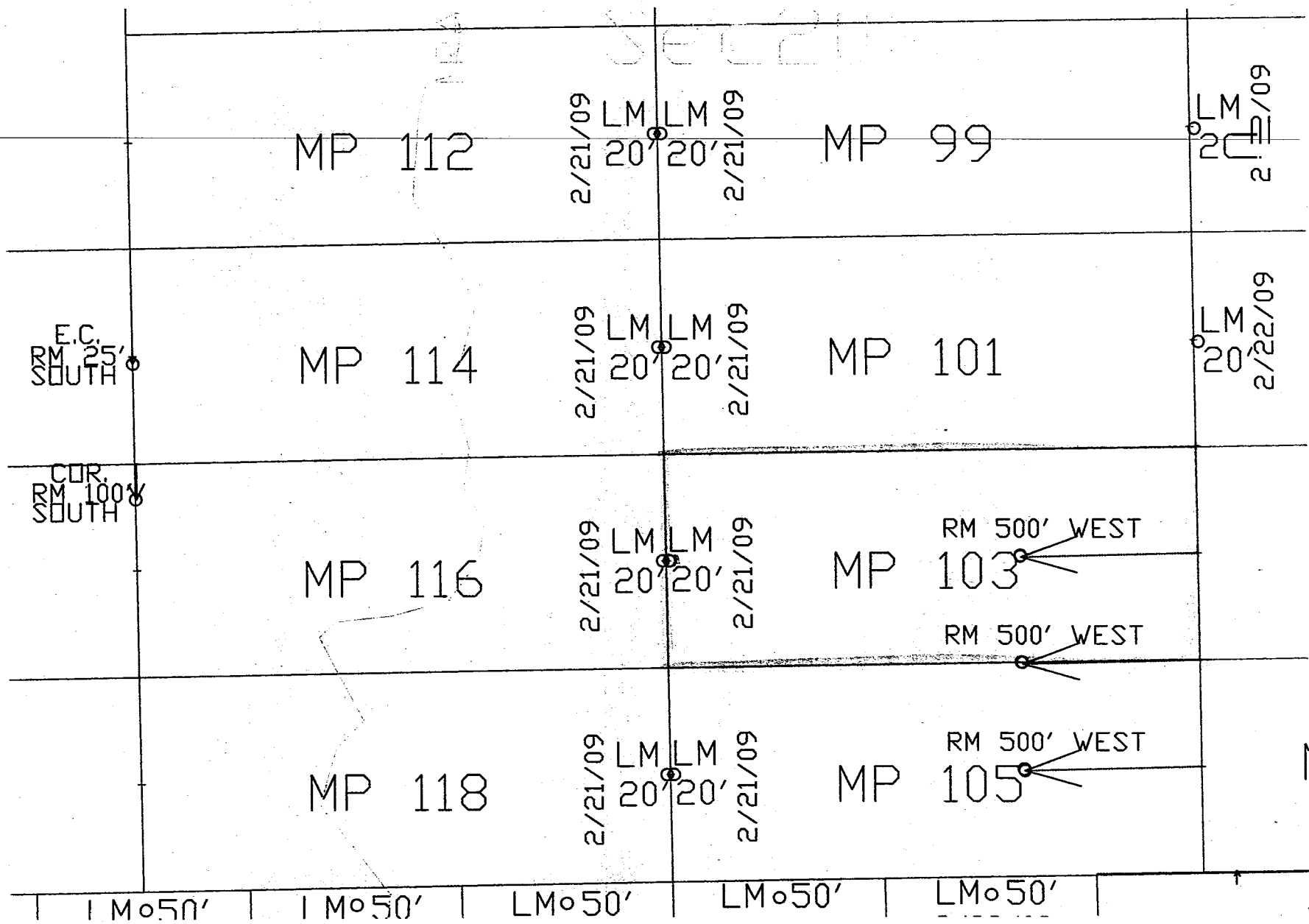
RECEIVED  
D.M. AZ STATE OFFICE

AMC 396747



\* REC. MONS. SET 500 FT. WEST FOR THE E.E.C. & FOR THE S.E. COR  
 OF MP 103

1" = 400'



No APN - unpatented mining claims

Recorded at the request of  
and when recorded return to:  
Paradigm Minerals USA Corporation  
c/o Element Exploration LLC  
2035 West Eugie Avenue  
Phoenix, Arizona 85029  
Phone: 602-819-0285

2010-00329

Page 1 of 1  
Requested By: ERWIN & THOMPSON LLP  
Berta Manuz Recorder, Greenlee County, AZ  
05-28-2010 02:10 PM Recording Fee \$14.00

The undersigned affirms that this document does not  
contain the personal information of any person.



**Amendment of Certificate of Mining Location  
Of Lode Mining Claim  
(MP 104 Mining Claim AMC No. 396748)**

1. This Certificate is an amendment of the Certificate of Mining Location of Lode Mining Claim for the MP 104 mining claim. The original certificate was dated May 9, 2009.
2. The name and address of the locator is Paradigm Minerals USA Corporation, One East Liberty Street, Suite 424, Reno, Nevada 89501.
3. The name of the claim is the MP 104 mining claim.
4. Paragraph 4 of the original Certificate is amended to state that the date of the location of the mining claim was February 20, 2009. The original Certificate contained a typographical error which stated that the date of location was February 2, 2009.
5. Except for the amendment of Paragraph 4 of the original Certificate, the original Certificate was accurate and correct in all respects and the statements in the original Certificate are incorporated by reference in this Certificate.
6. The execution, filing and recording of this Certificate is made in accordance with Arizona Revised Statute 27-202 and 43 CFR 3833.20 - 22 solely for the purpose of correcting the typographical error in Paragraph 4 of the original Certificate.

Dated May 21<sup>st</sup>, 2010.

Paradigm Minerals USA Corporation

Isaac Nelson, Agent

DO NOT MARK, PRINT, SIGN OR TYPE OUTSIDE THE LINED MARGIN

RECEIVED  
STATE OFFICE  
2010 JUN -4 P 2:13  
PHOENIX, ARIZONA

ENTERED INTO COMPUTER

6/23/10 AT

United States Department of the Interior

Bureau of Land Management

LANDS/RECREATION & PLANNING

ONE N CENTRAL AVE

PHOENIX, AZ 85004 -2203

Phone:

Receipt

No:

2147492

|  |  |
|--|--|
| <b>Transaction #:</b> 2216429          |  |
| <b>Date of Transaction:</b> 06/04/2010 |  |
| <b>CUSTOMER:</b>                       | PARADIGM MINERALS USA CORPORATION<br>1 E LIBERTY ST STE 424<br>RENO,NV 89501-2123 US |

| LINE #        | QTY  | DESCRIPTION  | REMARKS | UNIT PRICE | TOTAL          |
|---------------|------|--|---------|------------|----------------|
| 1             | 1.00 | LOCATABLE MINERALS / MINING CLAIMS-NOT NEW-UNADJUD,ONE AUTH NO. ONLY / MINING CLAIM MONEY RECEIVED<br>CASES: AMC369748/\$10.00 | AMEND/1 | - n/a -    | 10.00          |
| <b>TOTAL:</b> |      |  |         |            | <b>\$10.00</b> |

| PAYMENT INFORMATION |         |  |                      |
|---------------------|---------|--|----------------------|
| 1                   | AMOUNT: | 10.00  | POSTMARKED: N/A      |
|                     | TYPE:   | CASH   | RECEIVED: 06/04/2010 |
|                     | NAME:   | PARADIGM MINERALS USA CORPORATION<br>1 E LIBERTY ST STE 424<br>RENO NV 89501-2123 US |                      |

| REMARKS |
|---------|
|         |

This receipt was generated by the automated BLM Collections and Billing System and is a paper representation of a portion of the official electronic record contained therein.


STATE OF ARIZONA  
County of Greenlee  
When Recorded please  
Mail to: Element Exploration LLC  
Agent for: Paradigm Minerals USA Corporation  
2035 W. Eugie Avenue, Phoenix AZ 85029  
602-819-0285

**CERTIFICATE OF MINING LOCATION OF LODE MINING CLAIM**

1. This is a LOCATION (X) RELOCATION ( ) AMENDMENT ( )
2. The name and address of the locator is: Paradigm Minerals USA Corporation, One East Liberty Street, Suite 424, Reno, Nevada, 89501
3. The name of this claim is MP 104
4. The Date of this location is 2/02, 2009
5. The location monument and all corners and end centers are 2 x 2 x 5ft. wooden posts tagged with aluminum tags.
6. The general course of the load or vein as near as can be determined is in a EAST and WEST direction from the location monument upon which a Notice of Location is posted. The undersigned claims 1100 feet in a West direction and 400 feet in a East direction from the location monument together with 300 feet upon either side of the center of the vein or lode. The Northeast claim corner is about 2509 ft. West, and 4406 ft. South of a GLO brass cap found at the North quarter corner of Section 21, within T3S, R29E, G&SR B&M.
7. The general course of this claim is EAST to WEST
8. This claim is located in the following quarter sections ;  
SE 1/4 Sec. 20, & SW 1/4 Sec 21, T.3S. R.29E.

Dated this 9th day of May, 2009

Signed



Isaac Nelson, Agent for  
Paradigm Minerals USA Corp.

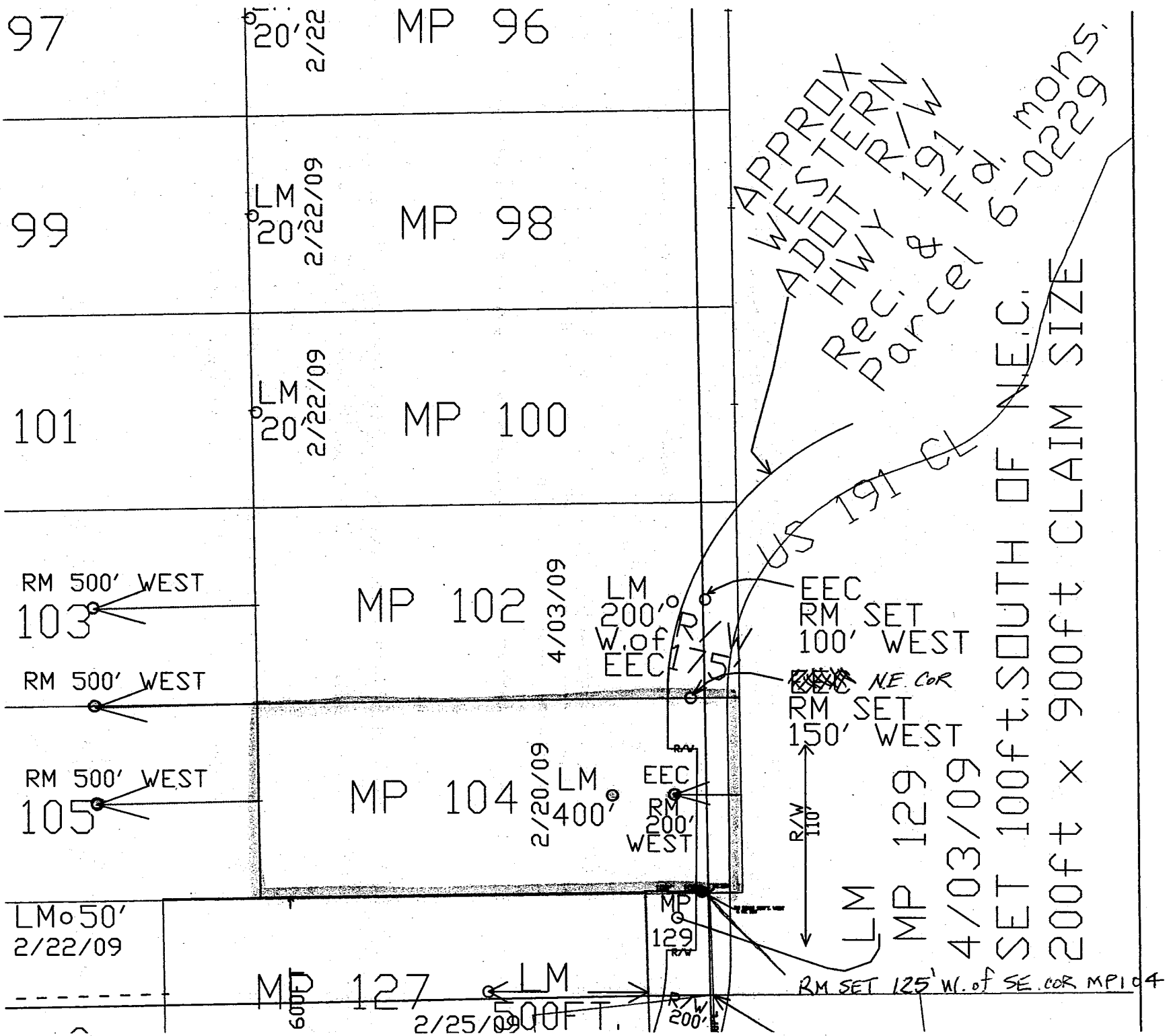
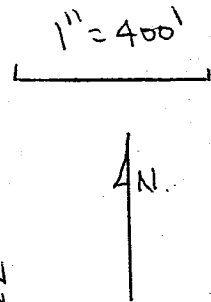
PHOENIX, AZ

2009 MAY 13 A 9:50

RECEIVED  
BLM. AZ STATE OFFICE

ANC 396748

\*REF. MONS SET FOR EASTERN DIVE OF CLAIM, SEE MAP FOR DETAILS.



APPROX WESTERN ADDITIONAL HWY 191-W Rec. & Parcel 6-0229, Mon's.

US 191 CL  
EEC RM SET 100' WEST  
RM SET 150' WEST  
R/W 110'  
LM MP 129 4/03/09  
SET 100ft. SOUTH OF N.E.C.  
200ft x 900ft CLAIM SIZE

MP 127 2/25/09 LM 500 FT. R/W 200'




STATE OF ARIZONA  
County of Greenlee  
When Recorded please  
Mail to: Element Exploration LLC  
Agent for: Paradigm Minerals USA Corporation  
2035 W. Eugie Avenue, Phoenix AZ 85029  
602-819-0285

**CERTIFICATE OF MINING LOCATION OF LODE MINING CLAIM**

1. This is a LOCATION (X) RELOCATION ( ) AMENDMENT ( )
2. The name and address of the locator is: Paradigm Minerals USA Corporation, One East Liberty Street, Suite 424, Reno, Nevada, 89501
3. The name of this claim is MP 105
4. The Date of this location is 2/21, 2009
5. The location monument and all corners and end centers are 2 x 2 x 5ft. wooden posts tagged with aluminum tags. \* W.E.C. is a 10" Juniper w/ an alum tag & nail.
6. The general course of the load or vein as near as can be determined is in a EAST and WEST direction from the location monument upon which a Notice of Location is posted. The undersigned claims 20 feet in a West direction and 1480 feet in a East direction from the location monument together with 300 feet upon either side of the center of the vein or lode. The Northeast claim corner is about 4009 ft. West, and 4806 ft. South of a GLO brass cap found at the North quarter corner of Section 21, within T3S, R29E, G&SR B&M.
7. The general course of this claim is WEST to EAST
8. This claim is located in the following quarter sections ;  
SW 1/4 Sec. 20, & SE 1/4 Sec 20, T.3S. R.29E.  
           Sec.           , &            Sec           , T.3S. R.29E

Dated this 9th day of May, 2009

Signed



Isaac Nelson, Agent for  
Paradigm Minerals USA Corp.

PHOENIX, AZ

2009 MAY 13 A 9:50

RECEIVED  
B.L.M. AZ STATE OFFICE

ANC 396749



STATE OF ARIZONA  
County of Greenlee  
When Recorded please  
Mail to: Element Exploration LLC  
Agent for: Paradigm Minerals USA Corporation  
2035 W. Eugie Avenue, Phoenix AZ 85029  
602-819-0285

**CERTIFICATE OF MINING LOCATION OF LODE MINING CLAIM**

1. This is a LOCATION (X) RELOCATION ( ) AMENDMENT ( )
2. The name and address of the locator is: Paradigm Minerals USA Corporation, One East Liberty Street, Suite 424, Reno, Nevada, 89501
3. The name of this claim is MP 106
4. The Date of this location is 2/21, 2009
5. The location monument and all corners and end centers are 2 x 2 x 5ft. wooden posts tagged with aluminum tags.
6. The general course of the load or vein as near as can be determined is in a EAST and WEST direction from the location monument upon which a Notice of Location is posted. The undersigned claims 1480 feet in a West direction and 20 feet in a East direction from the location monument together with 300 feet upon either side of the center of the vein or lode. The Northeast claim corner is about 5509 ft. West, and 806 ft. South of a GLO brass cap found at the North quarter corner of Section 21, within T3S, R29E, G&SR B&M.
7. The general course of this claim is EAST to WEST
8. This claim is located in the following quarter sections ;  
NW 1/4 Sec. 20, &      Sec.     , T.3S. R.29E.  
     Sec.     , &      Sec.     ; T.3S. R.29E

Dated this 9th day of May, 2009

Signed

Isaac Nelson  
Isaac Nelson, Agent for  
Paradigm Minerals USA Corp.


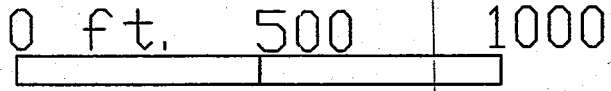
PHOENIX, AZ

2009 MAY 13 A 9:50

RECEIVED  
BLM, AZ STATE OFFICE

AMC 396750

1" = 400'



MP 1

ACCES MP 2

MP 106

2/21/09 LM 20'  
2/21/09 LM 20'

MP 93

COR.  
RM 60'  
NORTH

MP 108

2/21/09 LM 20'  
2/21/09 LM 20'

MP 95

MP 110

2/21/09 LM 20'  
2/21/09 LM 20'

MP 97

MP 112

2/21/09 LM 20'  
2/21/09 LM 20'

MP 99

LM 20'

LM 20'

LM 20'

LM 20'


STATE OF ARIZONA  
County of Greenlee  
When Recorded please  
Mail to: Element Exploration LLC  
Agent for: Paradigm Minerals USA Corporation  
2035 W. Eugie Avenue, Phoenix AZ 85029  
602-819-0285

**CERTIFICATE OF MINING LOCATION OF LODE MINING CLAIM**

1. This is a LOCATION (X) RELOCATION ( ) AMENDMENT ( )
2. The name and address of the locator is: Paradigm Minerals USA Corporation, One East Liberty Street, Suite 424, Reno, Nevada, 89501
3. The name of this claim is MP 108
4. The Date of this location is 2/21, 2009
5. The location monument and all corners and end centers are 2 x 2 x 5ft. wooden posts tagged with aluminum tags.
6. The general course of the load or vein as near as can be determined is in a WEST and EAST direction from the location monument upon which a Notice of Location is posted. The undersigned claims 1480 feet in a West direction and 20 feet in a East direction from the location monument together with 300 feet upon either side of the center of the vein or lode. The Northeast claim corner is about 5509 ft. West, and 1406 ft. South of a GLO brass cap found at the North quarter corner of Section 21, within T3S, R29E, G&SR B&M.
7. The general course of this claim is EAST to WEST
8. This claim is located in the following quarter sections ;  
NW 1/4 Sec. 20, & \_\_\_\_\_ Sec. \_\_\_\_\_, T.3S. R.29E.  
\_\_\_\_\_ Sec. \_\_\_\_\_, & \_\_\_\_\_ Sec. \_\_\_\_\_, T.3S. R.29E

Dated this 9th day of May, 2009

Signed



Isaac Nelson, Agent for  
Paradigm Minerals USA Corp.


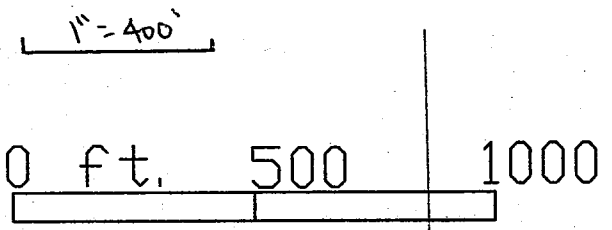
PHOENIX, AZ

2009 MAY 13 A 9:50

RECEIVED  
BLM, AZ STATE OFFICE

AMC 396751





|        |                   |                            |
|--------|-------------------|----------------------------|
| MP 1   | ACCESS MP 2       |                            |
| MP 106 | 2/21/09<br>LM 20' | LM 20'<br>2/21/09<br>MP 93 |
| MP 108 | 2/21/09<br>LM 20' | LM 20'<br>2/21/09<br>MP 95 |
| MP 110 | 2/21/09<br>LM 20' | LM 20'<br>2/21/09<br>MP 97 |
| MP 112 | 2/21/09<br>LM 20' | LM 20'<br>2/21/09<br>MP 99 |

TRAIL

STATE OF ARIZONA  
County of Greenlee  
When Recorded please  
Mail to: Element Exploration LLC  
Agent for: Paradigm Minerals USA Corporation  
2035 W. Eugie Avenue, Phoenix AZ 85029  
602-819-0285

**CERTIFICATE OF MINING LOCATION OF LODE MINING CLAIM**

1. This is a LOCATION (X) RELOCATION ( ) AMENDMENT ( )
2. The name and address of the locator is: Paradigm Minerals USA Corporation, One East Liberty Street, Suite 424, Reno, Nevada, 89501
3. The name of this claim is MP 110
4. The Date of this location is 2/21, 2009
5. The location monument and all corners and end centers are 2 x 2 x 5ft. wooden posts tagged with aluminum tags.
6. The general course of the load or vein as near as can be determined is in a EAST and WEST direction from the location monument upon which a Notice of Location is posted. The undersigned claims 1480 feet in a West direction and 20 feet in a East direction from the location monument together with 300 feet upon either side of the center of the vein or lode. The Northeast claim corner is about 5509 ft. West, and 2006 ft. South of a GLO brass cap found at the North quarter corner of Section 21, within T3S, R29E, G&SR B&M.
7. The general course of this claim is EAST to WEST
8. This claim is located in the following quarter sections ;  
NW 1/4 Sec. 20, &        Sec.       , T.3S. R.29E.  
       Sec.       , &        Sec.       , T.3S. R.29E

Dated this 9th day of May, 2009

Signed

Isaac Nelson

Isaac Nelson, Agent for  
Paradigm Minerals USA Corp.


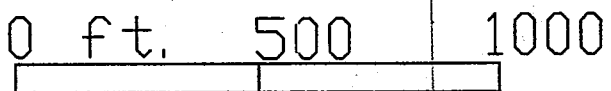
PHOENIX, AZ

2009 MAY 13 A 9:50

RECEIVED  
BLM, AZ STATE OFFICE

AMC 396752

1" = 400'



MP 1

ACCESS  
MP 2

MP 106

2/21/09 LM 20'  
2/21/09 LM 20'

MP 93

COR.  
RM 60'  
NORTH

LM 20'

MP 108

2/21/09 LM 20'  
2/21/09 LM 20'

MP 95

LM 20'

MP 110

2/21/09 LM 20'  
2/21/09 LM 20'

MP 97

LM 20'

MP 112

2/21/09 LM 20'  
2/21/09 LM 20'

MP 99

LM 20'

STATE OF ARIZONA  
County of Greenlee  
When Recorded please  
Mail to: Element Exploration LLC  
Agent for: Paradigm Minerals USA Corporation  
2035 W. Eugie Avenue, Phoenix AZ 85029  
602-819-0285

**CERTIFICATE OF MINING LOCATION OF LODE MINING CLAIM**

1. This is a LOCATION (X) RELOCATION ( ) AMENDMENT ( )
2. The name and address of the locator is: Paradigm Minerals USA Corporation, One East Liberty Street, Suite 424, Reno, Nevada, 89501
3. The name of this claim is MP 112
4. The Date of this location is 2/21, 2009
5. The location monument and all corners and end centers are 2 x 2 x 5ft. wooden posts tagged with aluminum tags.
6. The general course of the load or vein as near as can be determined is in a EAST and WEST direction from the location monument upon which a Notice of Location is posted. The undersigned claims 1480 feet in a West direction and 20 feet in a East direction from the location monument together with 300 feet upon either side of the center of the vein or lode. The Northeast claim corner is about 5509 ft. West, and 2606 ft. South of a GLO brass cap found at the North quarter corner of Section 21, within T3S, R29E, G&SR B&M.
7. The general course of this claim is EAST to WEST
8. This claim is located in the following quarter sections ;  
NW 1/4 Sec. 20, & SW 1/4 Sec. 20, T.3S. R.29E.  
Sec. \_\_\_\_\_, & Sec. \_\_\_\_\_, T.3S. R.29E

Dated this 9th day of May, 2009

Signed



Isaac Nelson, Agent for  
Paradigm Minerals USA Corp.

PHOENIX, AZ

2009 MAY 13 A 9:50

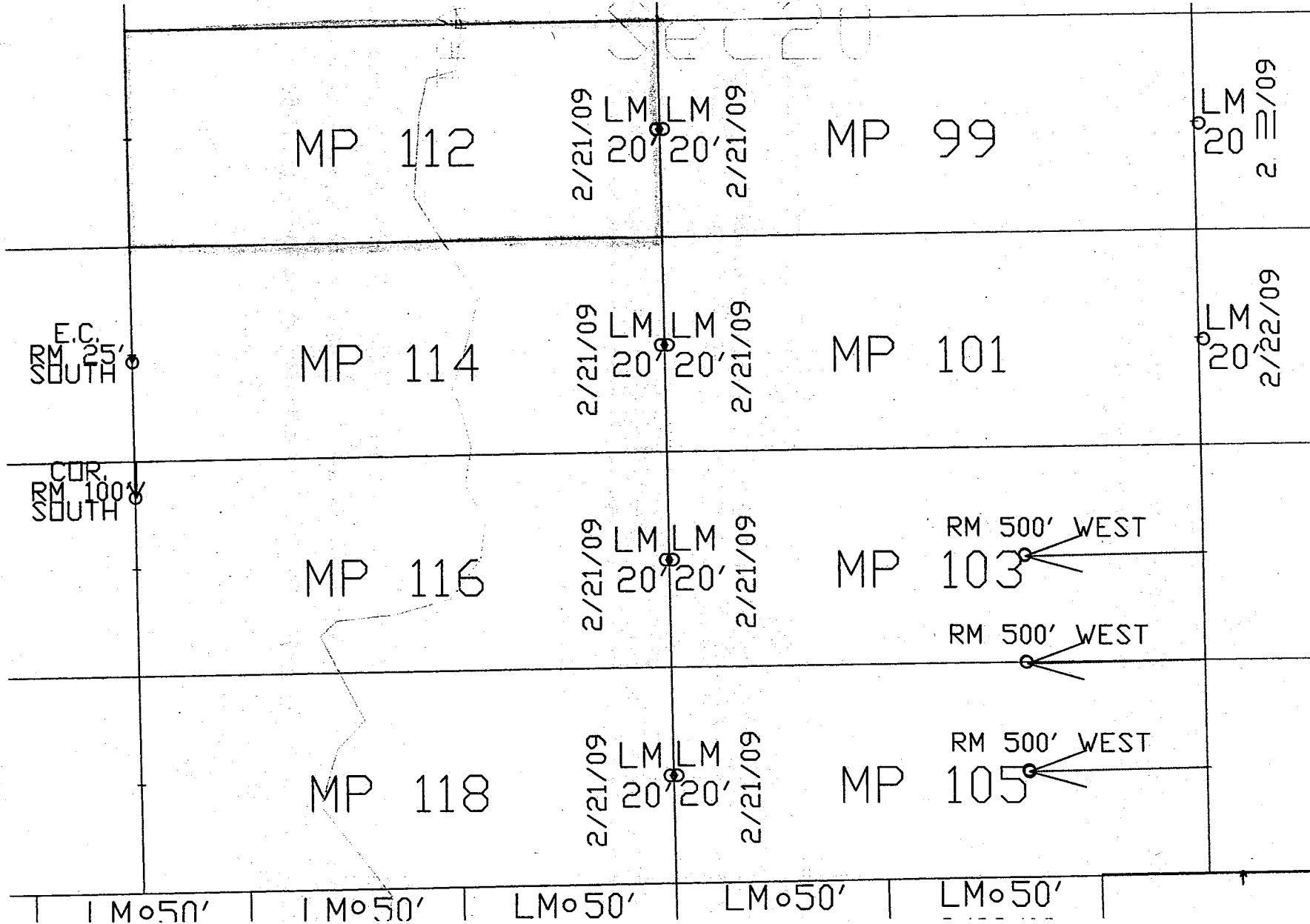
RECEIVED  
L.M. AZ STATE OFFICE

ANC 396753

1" = 400'



SEC 20



MP 112

2/21/09 LM 20' LM 20' 2/21/09

MP 99

LM 20' 2/21/09

E.C. SOUTH 25'

MP 114

2/21/09 LM 20' LM 20' 2/21/09

MP 101

LM 20' 2/22/09

COR. SOUTH 100'

MP 116

2/21/09 LM 20' LM 20' 2/21/09

MP 103

RM 500' WEST

RM 500' WEST

MP 118

2/21/09 LM 20' LM 20' 2/21/09

MP 105

RM 500' WEST

1 M=50'

1 M=50'

LM=50'

LM=50'

LM=50'



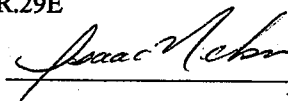
STATE OF ARIZONA  
County of Greenlee  
When Recorded please  
Mail to: Element Exploration LLC  
Agent for: Paradigm Minerals USA Corporation  
2035 W. Eugie Avenue, Phoenix AZ 85029  
602-819-0285

**CERTIFICATE OF MINING LOCATION OF LODE MINING CLAIM**

1. This is a LOCATION (X) RELOCATION ( ) AMENDMENT ( )
2. The name and address of the locator is: Paradigm Minerals USA Corporation, One East Liberty Street, Suite 424, Reno, Nevada, 89501
3. The name of this claim is MP 114
4. The Date of this location is 2/21, 2009
5. The location monument and all corners and end centers are 2 x 2 x 5ft. wooden posts tagged with aluminum tags.
6. The general course of the load or vein as near as can be determined is in a EAST and WEST direction from the location monument upon which a Notice of Location is posted. The undersigned claims 1480 feet in a West direction and 20 feet in a East direction from the location monument together with 300 feet upon either side of the center of the vein or lode. The Northeast claim corner is about 5509 ft. West, and 3206 ft. South of a GLO brass cap found at the North quarter corner of Section 21, within T3S, R29E, G&SR B&M.
7. The general course of this claim is EAST to WEST
8. This claim is located in the following quarter sections ;  
SW 1/4 Sec 20, & \_\_\_\_\_ Sec \_\_\_\_\_, T.3S. R.29E.  
\_\_\_\_\_ Sec \_\_\_\_\_ & \_\_\_\_\_ Sec \_\_\_\_\_, T.3S. R.29E

Dated this 9th day of May, 2009

Signed



Isaac Nelson, Agent for  
Paradigm Minerals USA Corp.

PHOENIX, AZ

2009 MAY 13 A 9:50

RECEIVED  
BLM AZ STATE OFFICE

ANC 3967511



STATE OF ARIZONA  
County of Greenlee  
When Recorded please  
Mail to: Element Exploration LLC  
Agent for: Paradigm Minerals USA Corporation  
2035 W. Eugie Avenue, Phoenix AZ 85029  
602-819-0285

**CERTIFICATE OF MINING LOCATION OF LODE MINING CLAIM**

1. This is a LOCATION (X) RELOCATION ( ) AMENDMENT ( )
2. The name and address of the locator is: Paradigm Minerals USA Corporation, One East Liberty Street, Suite 424, Reno, Nevada, 89501
3. The name of this claim is MP 115
4. The Date of this location is 2/23, 2009
5. The location monument and all corners and end centers are 2 x 2 x 5ft. wooden posts tagged with aluminum tags.
6. The general course of the load or vein as near as can be determined is in a EAST and WEST direction from the location monument upon which a Notice of Location is posted. The undersigned claims 20 feet in a West direction and 1480 feet in a East direction from the location monument together with 300 feet upon either side of the center of the vein or lode. The Northeast claim corner is about 7009 ft. West, and 3206 ft. South of a GLO brass cap found at the North quarter corner of Section 21, within T3S, R29E, G&SR B&M.
7. The general course of this claim is WEST to EAST
8. This claim is located in the following quarter sections ;  
SW<sup>1</sup>/<sub>4</sub> Sec. 20, & SE<sup>1</sup>/<sub>4</sub> Sec 19, T.3S. R.29E.  
Sec. \_\_\_\_\_, & \_\_\_\_\_ Sec \_\_\_\_\_, T.3S. R.29E

Dated this 9th day of May, 2009

Signed

Isaac Nelson

Isaac Nelson, Agent for  
Paradigm Minerals USA Corp.

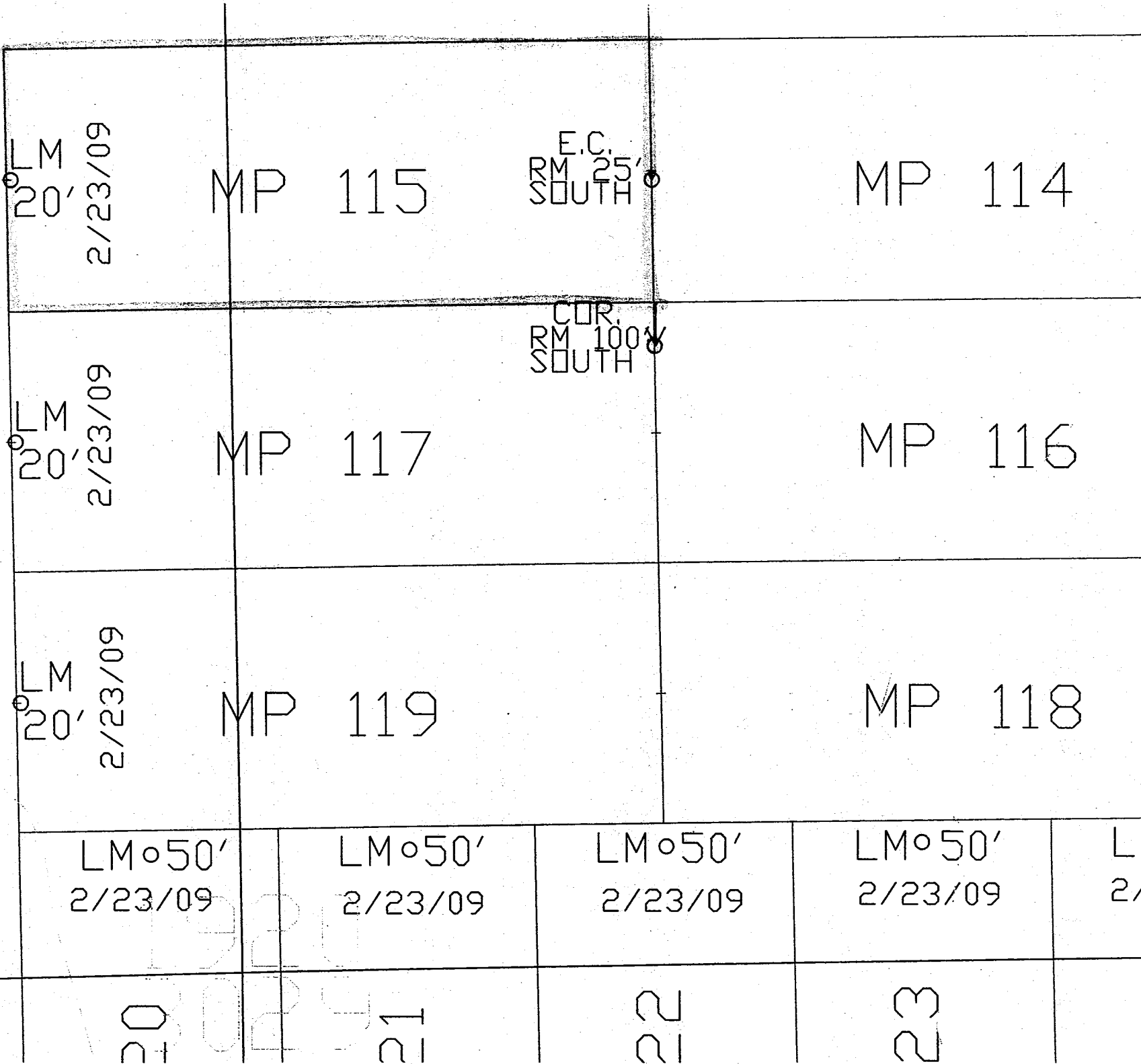
PHOENIX, AZ

2009 MAY 13 A 9:50

RECEIVED  
L.M. AZ STATE OFFICE

AMC 396755

1" = 300'



REF. MON. SET  
25 FT. S. OF  
E.E.C.

\* REF. MON. SET  
100 FT. SOUTH OF  
S.W. CORNER.

STATE OF ARIZONA  
County of Greenlee  
When Recorded please  
Mail to: Element Exploration LLC  
Agent for: Paradigm Minerals USA Corporation  
2035 W. Eugie Avenue, Phoenix AZ 85029  
602-819-0285

**CERTIFICATE OF MINING LOCATION OF LODE MINING CLAIM**

1. This is a LOCATION (X) RELOCATION ( ) AMENDMENT ( )
2. The name and address of the locator is: Paradigm Minerals USA Corporation, One East Liberty Street, Suite 424, Reno, Nevada, 89501
3. The name of this claim is MP 116
4. The Date of this location is 2/21, 2009
5. The location monument and all corners and end centers are 2 x 2 x 5ft. wooden posts tagged with aluminum tags.
6. The general course of the load or vein as near as can be determined is in a EAST and WEST direction from the location monument upon which a Notice of Location is posted. The undersigned claims 1480 feet in a West direction and 20 feet in a East direction from the location monument together with 300 feet upon either side of the center of the vein or lode. The Northeast claim corner is about 5509 ft. West, and 3806 ft. South of a GLO brass cap found at the North quarter corner of Section 21, within T3S, R29E, G&SR B&M.
7. The general course of this claim is EAST to WEST
8. This claim is located in the following quarter sections ;  
SW 1/4 Sec. 20, & \_\_\_\_\_ Sec \_\_\_\_\_, T.3S. R.29E.  
\_\_\_\_\_ Sec \_\_\_\_\_, & \_\_\_\_\_ Sec \_\_\_\_\_, T.3S. R.29E

Dated this 9th day of May, 2009

Signed



Isaac Nelson, Agent for  
Paradigm Minerals USA Corp.

PHOENIX, AZ

2009 MAY 13 A 9:50

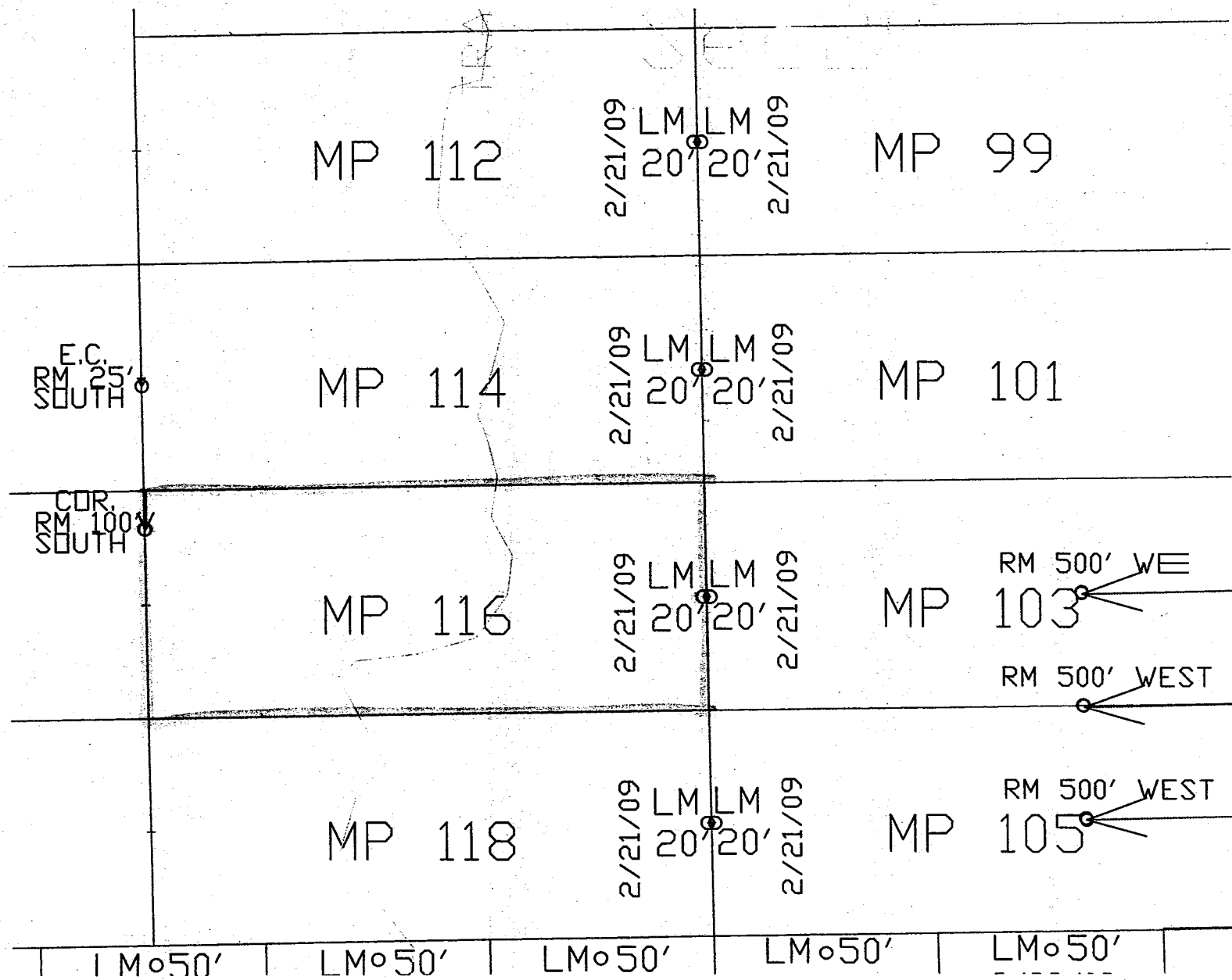
RECEIVED  
BLM. AZ STATE OFFICE

AMC 396756



1"=400'

\* REF. MON SET 100 FT. SOUTH OF THE N.W. COR. OF MP 116.




STATE OF ARIZONA  
County of Greenlee  
When Recorded please  
Mail to: Element Exploration LLC  
Agent for: Paradigm Minerals USA Corporation  
2035 W. Eugie Avenue, Phoenix AZ 85029  
602-819-0285

**CERTIFICATE OF MINING LOCATION OF LODE MINING CLAIM**

1. This is a LOCATION (X) RELOCATION ( ) AMENDMENT ( )
2. The name and address of the locator is: Paradigm Minerals USA Corporation, One East Liberty Street, Suite 424, Reno, Nevada, 89501
3. The name of this claim is MP 117
4. The Date of this location is 2/23, 2009
5. The location monument and all corners and end centers are 2 x 2 x 5ft. wooden posts tagged with aluminum tags.
6. The general course of the load or vein as near as can be determined is in a EAST and WEST direction from the location monument upon which a Notice of Location is posted. The undersigned claims 20 feet in a West direction and 1480 feet in a East direction from the location monument together with 300 feet upon either side of the center of the vein or lode. The Northeast claim corner is about 7009 ft. West, and 3806 ft. South of a GLO brass cap found at the North quarter corner of Section 21, within T3S, R29E, G&SR B&M.
7. The general course of this claim is EAST to WEST
8. This claim is located in the following quarter sections ;  
SW 1/4 Sec. 20, & SE 1/4 Sec 19, T.3S. R.29E.  
       Sec.       , &        Sec       , T.3S. R.29E

Dated this 9th day of May , 2009

Signed



Isaac Nelson, Agent for  
Paradigm Minerals USA Corp.

PHOENIX, AZ

2009 MAY 13 A 9:50

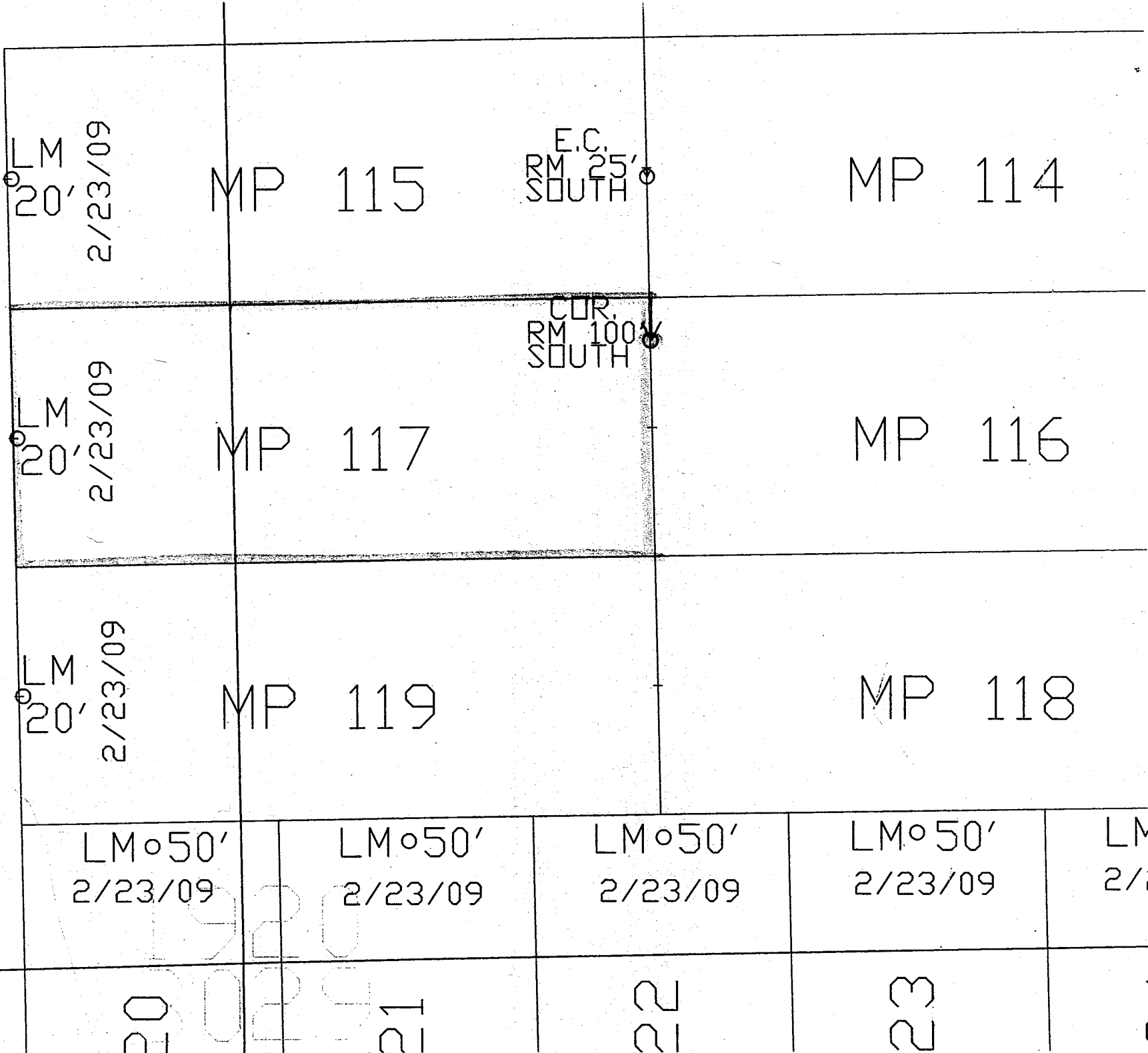
RECEIVED  
L.H. AZ STATE OFFICE

AMC 396757

1" = 300'



\*NE. COR REF.  
MON. SET  
100ft SOUTH.



STATE OF ARIZONA  
County of Greenlee  
When Recorded please  
Mail to: Element Exploration LLC  
Agent for: Paradigm Minerals USA Corporation  
2035 W. Eugie Avenue, Phoenix AZ 85029  
602-819-0285

**CERTIFICATE OF MINING LOCATION OF LODE MINING CLAIM**

1. This is a LOCATION (X) RELOCATION ( ) AMENDMENT ( )
2. The name and address of the locator is: Paradigm Minerals USA Corporation, One East Liberty Street, Suite 424, Reno, Nevada, 89501
3. The name of this claim is MP 118
4. The Date of this location is 2/21, 2009
5. The location monument and all corners and end centers are 2 x 2 x 5ft. wooden posts tagged with aluminum tags. *\* F.E.C. 10" Juniper used, Blazcd w/ Alum tag & nail*
6. The general course of the load or vein as near as can be determined is in a EAST and WEST direction from the location monument upon which a Notice of Location is posted. The undersigned claims 1480 feet in a West direction and 20 feet in a East direction from the location monument together with 300 feet upon either side of the center of the vein or lode. The Northeast claim corner is about 5509 ft. West, and 4806 ft. South of a GLO brass cap found at the North quarter corner of Section 21, within T3S, R29E, G&SR B&M.
7. The general course of this claim is EAST to WEST
8. This claim is located in the following quarter sections ;  
SW 1/4 Sec. 20, & \_\_\_\_\_ Sec \_\_\_\_\_, T.3S. R.29E.  
\_\_\_\_\_ Sec. \_\_\_\_\_ & \_\_\_\_\_ Sec \_\_\_\_\_, T.3S. R.29E

Dated this 9th day of May, 2009

Signed



Isaac Nelson, Agent for  
Paradigm Minerals USA Corp.

PHOENIX, AZ

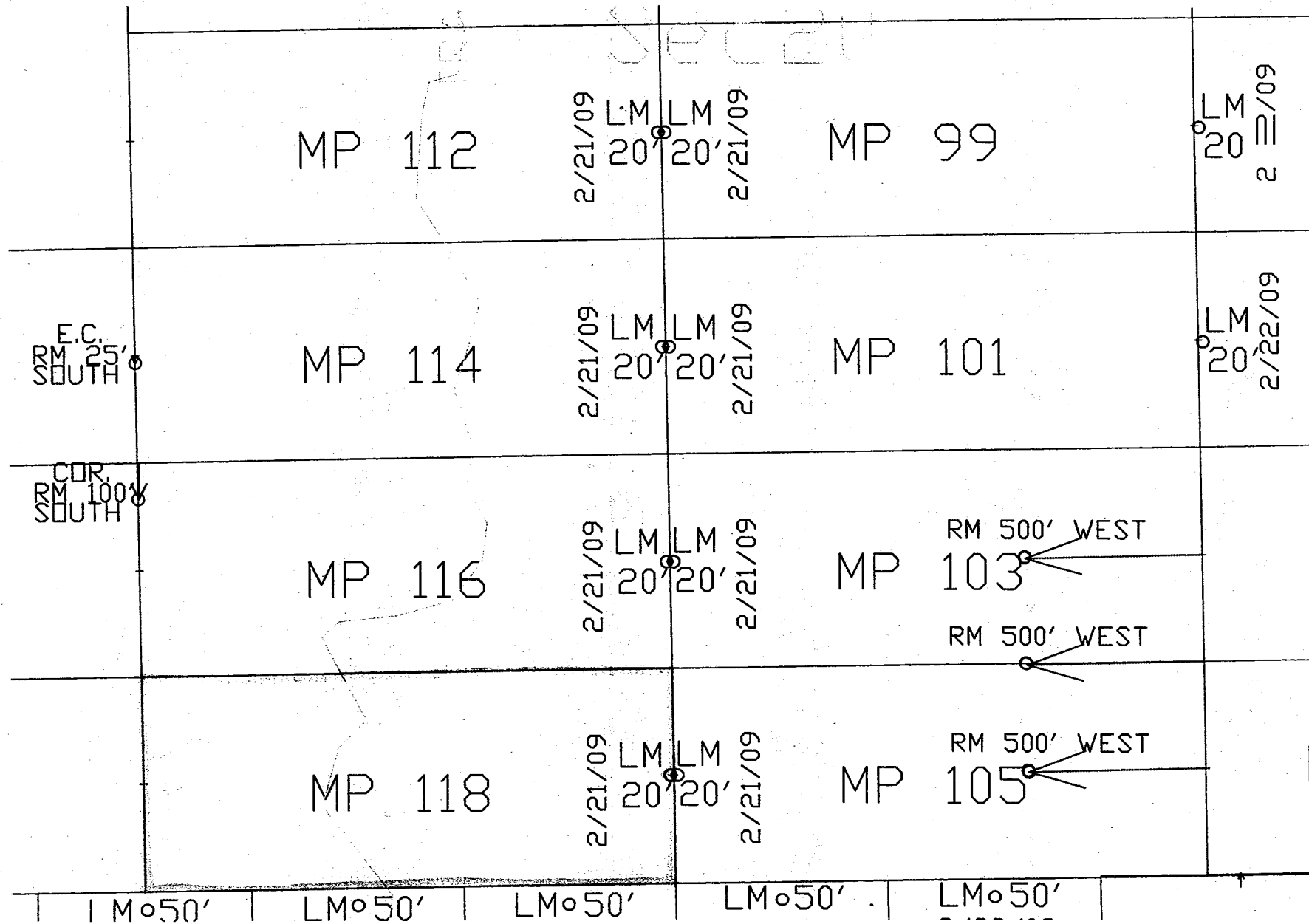
2009 MAY 13 A 9:50

RECEIVED  
G.L.M. AZ STATE OFFICE

AMC 396758

\* EEC. MP 118 is a 10" juniper track marked w/ Blaze, & Alum. tag w/ nail.

1" = 400'






STATE OF ARIZONA  
County of Greenlee  
When Recorded please  
Mail to: Element Exploration LLC  
Agent for: Paradigm Minerals USA Corporation  
2035 W. Eugie Avenue, Phoenix AZ 85029  
602-819-0285

**CERTIFICATE OF MINING LOCATION OF LODE MINING CLAIM**

1. This is a LOCATION (X) RELOCATION ( ) AMENDMENT ( )
2. The name and address of the locator is: Paradigm Minerals USA Corporation, One East Liberty Street, Suite 424, Reno, Nevada, 89501
3. The name of this claim is MP 119
4. The Date of this location is 2/23, 2009
5. The location monument and all corners and end centers are 2 x 2 x 5ft. wooden posts tagged with aluminum tags.
6. The general course of the load or vein as near as can be determined is in a EAST and WEST direction from the location monument upon which a Notice of Location is posted. The undersigned claims 20 feet in a West direction and 1480 feet in a East direction from the location monument together with 300 feet upon either side of the center of the vein or lode. The Northeast claim corner is about 7009 ft. West, and 4806 ft. South of a GLO brass cap found at the North quarter corner of Section 21, within T3S, R29E, G&SR B&M.
7. The general course of this claim is EAST to WEST
8. This claim is located in the following quarter sections ;  
SW 1/4 Sec. 20, & SE 1/4 Sec. 19, T.3S. R.29E.  
           Sec.           , &            Sec.           , T.3S. R.29E

Dated this 9th day of May, 2009

Signed



Isaac Nelson, Agent for  
Paradigm Minerals USA Corp.

PHOENIX, AZ

2009 MAY 13 A 9:50

RECEIVED  
BLM. AZ STATE OFFICE

AMC 396759

1" = 300'

4 N.

LM 20'  
2/23/09

MP 115

E.C.  
RM 25'  
SOUTH

MP 114

LM 20'  
2/23/09

MP 117

COR.  
RM 100'  
SOUTH

MP 116

LM 20'  
2/23/09

MP 119

MP 118

LM 50'  
2/23/09

LM 50'  
2/23/09

LM 50'  
2/23/09

LM 50'  
2/23/09

LM  
2/23/09

20

21

21

22

23


STATE OF ARIZONA  
County of Greenlee  
When Recorded please  
Mail to: Element Exploration LLC  
Agent for: Paradigm Minerals USA Corporation  
2035 W. Eugie Avenue, Phoenix AZ 85029  
602-819-0285

**CERTIFICATE OF MINING LOCATION OF LODE MINING CLAIM**

1. This is a LOCATION (X) RELOCATION ( ) AMENDMENT ( )
2. The name and address of the locator is: Paradigm Minerals USA Corporation, One East Liberty Street, Suite 424, Reno, Nevada, 89501
3. The name of this claim is MP 120
4. The Date of this location is 2/23, 2009
5. The location monument and all corners and end centers are 2 x 2 x 5ft. wooden posts tagged with aluminum tags.
6. The general course of the load or vein as near as can be determined is in a NORTH and SOUTH direction from the location monument upon which a Notice of Location is posted. The undersigned claims 50 feet in a North direction and 1450 feet in a South direction from the location monument together with 300 feet upon either side of the center of the vein or lode. The Northeast claim corner is about 7909 ft. West, and 5006 ft. South of a GLO brass cap found at the North quarter corner of Section 21, within T3S, R29E, G&SR B&M.
7. The general course of this claim is NORTH to SOUTH
8. This claim is located in the following quarter sections ;  
SW 1/4 Sec 20, & NW 1/4 Sec 29, T.3S. R.29E.  
NE 1/4 Sec 30, & SE 1/4 Sec 19 T.3S., R29E.

Dated this 9th day of May, 2009

Signed



Isaac Nelson, Agent for  
Paradigm Minerals USA Corp.


PHOENIX, AZ

2009 MAY 13 A 9:50

RECEIVED  
BLM AZ STATE OFFICE

ANC 396760

1" = 300'



|                   |                   |                   |                   |   |
|-------------------|-------------------|-------------------|-------------------|---|
| LM 50'<br>2/23/09 | LM 50'<br>2/23/09 | LM 50'<br>2/23/09 | LM 50'<br>2/23/09 | E |
| MP 120            | MP 121            | MP 122            | MP 123            |   |

STATE OF ARIZONA  
County of Greenlee  
When Recorded please  
Mail to: Element Exploration LLC  
Agent for: Paradigm Minerals USA Corporation  
2035 W. Eugie Avenue, Phoenix AZ 85029  
602-819-0285

**CERTIFICATE OF MINING LOCATION OF LODE MINING CLAIM**

1. This is a LOCATION (X) RELOCATION ( ) AMENDMENT ( )
2. The name and address of the locator is: Paradigm Minerals USA Corporation, One East Liberty Street, Suite 424, Reno, Nevada, 89501
3. The name of this claim is MP 121
4. The Date of this location is 2/23, 2009
5. The location monument and all corners and end centers are 2 x 2 x 5ft. wooden posts tagged with aluminum tags.
6. The general course of the load or vein as near as can be determined is in a NORTH and SOUTH direction from the location monument upon which a Notice of Location is posted. The undersigned claims 50 feet in a North direction and 1450 feet in a South direction from the location monument together with 300 feet upon either side of the center of the vein or lode. The Northeast claim corner is about 7309 ft. West, and 5000 ft. South of a GLO brass cap found at the North quarter corner of Section 21, within T3S, R29E, G&SR B&M.
7. The general course of this claim is NORTH to SOUTH
8. This claim is located in the following quarter sections ;  
SW 1/4 Sec. 20, & NW Sec 29, T.3S. R.29E.

Dated this 9th day of May , 2009

Signed



Isaac Nelson, Agent for  
Paradigm Minerals USA Corp.

PHOENIX, AZ

2009 MAY 13 A 9:50

RECEIVED  
B.L.M. AZ STATE OFFICE

AMC 396761



1" = 300'



|                   |                   |                   |                   |        |
|-------------------|-------------------|-------------------|-------------------|--------|
| LM 50'<br>2/23/09 | LM 50'<br>2/23/09 | LM 50'<br>2/23/09 | LM 50'<br>2/23/09 | ±<br>E |
| MP 120            | MP 121            | MP 122            | MP 123            |        |

STATE OF ARIZONA  
County of Greenlee  
When Recorded please  
Mail to: Element Exploration LLC  
Agent for: Paradigm Minerals USA Corporation  
2035 W. Eugie Avenue, Phoenix AZ 85029  
602-819-0285

**CERTIFICATE OF MINING LOCATION OF LODE MINING CLAIM**

1. This is a LOCATION (X) RELOCATION ( ) AMENDMENT ( )
2. The name and address of the locator is: Paradigm Minerals USA Corporation, One East Liberty Street, Suite 424, Reno, Nevada, 89501
3. The name of this claim is MP 122
4. The Date of this location is 2/23, 2009
5. The location monument and all corners and end centers are 2 x 2 x 5ft. wooden posts tagged with aluminum tags.
6. The general course of the load or vein as near as can be determined is in a NORTH and SOUTH direction from the location monument upon which a Notice of Location is posted. The undersigned claims 50 feet in a North direction and 1450 feet in a South direction from the location monument together with 300 feet upon either side of the center of the vein or lode. The Northeast claim corner is about 6709 ft. West, and 5006 ft. South of a GLO brass cap found at the North quarter corner of Section 21, within T3S, R29E, G&SR B&M.
7. The general course of this claim is NORTH to SOUTH
8. This claim is located in the following quarter sections ;  
SW 1/4 Sec. 20, & NW 1/4 Sec. 29, T.3S. R.29E.

Dated this 9th day of May, 2009.

Signed



Isaac Nelson, Agent for  
Paradigm Minerals USA Corp.

PHOENIX, AZ

2009 MAY 13 A 9:50

RECEIVED  
BLM, AZ STATE OFFICE

AMC 396762

1" = 300'



|                                |                                |                                |                                |        |
|--------------------------------|--------------------------------|--------------------------------|--------------------------------|--------|
| LM <sup>o</sup> 50'<br>2/23/09 | LM <sup>o</sup> 50'<br>2/23/09 | LM <sup>o</sup> 50'<br>2/23/09 | LM <sup>o</sup> 50'<br>2/23/09 | L<br>2 |
| MP 120                         | MP 121                         | MP 122                         | MP 123                         |        |

STATE OF ARIZONA  
County of Greenlee  
When Recorded please  
Mail to: Element Exploration LLC  
Agent for: Paradigm Minerals USA Corporation  
2035 W. Eugie Avenue, Phoenix AZ 85029  
602-819-0285

**CERTIFICATE OF MINING LOCATION OF LODE MINING CLAIM**

1. This is a LOCATION (X) RELOCATION ( ) AMENDMENT ( )
2. The name and address of the locator is: Paradigm Minerals USA Corporation, One East Liberty Street, Suite 424, Reno, Nevada, 89501
3. The name of this claim is MP 123
4. The Date of this location is 2/23, 2009
5. The location monument and all corners and end centers are 2 x 2 x 5ft. wooden posts tagged with aluminum tags.
6. The general course of the load or vein as near as can be determined is in a NORTH and SOUTH direction from the location monument upon which a Notice of Location is posted. The undersigned claims 50 feet in a North direction and 1450 feet in a South direction from the location monument together with 300 feet upon either side of the center of the vein or lode. The Northeast claim corner is about 6109 ft. West, and 5006 ft. South of a GLO brass cap found at the North quarter corner of Section 21, within T3S, R29E, G&SR B&M.
7. The general course of this claim is NORTH to SOUTH
8. This claim is located in the following quarter sections ;  
SW 1/4 Sec. 20 , & NW 1/4 Sec 29 , T.3S. R.29E.

Dated this 9th day of May , 2009 |

Signed



Isaac Nelson, Agent for  
Paradigm Minerals USA Corp.

PHOENIX, AZ

2009 MAY 13 A 9:50

RECEIVED  
BLM, AZ STATE OFFICE

AMC 396763

1" = 300'



|        |                   |                   |                   |                   |        |
|--------|-------------------|-------------------|-------------------|-------------------|--------|
|        | LM 50'<br>2/23/09 | LM 50'<br>2/23/09 | LM 50'<br>2/23/09 | LM 50'<br>2/23/09 | L<br>2 |
| MP 120 |                   | MP 121            | MP 122            | MP 123            |        |



STATE OF ARIZONA

County of Greenlee

When Recorded please

Mail to: Element Exploration LLC

Agent for: Paradigm Minerals USA Corporation

2035 W. Eugie Avenue, Phoenix AZ 85029

602-819-0285

CERTIFICATE OF MINING LOCATION OF LODE MINING CLAIM

1. This is a LOCATION (X) RELOCATION ( ) AMENDMENT ( )
2. The name and address of the locator is: Paradigm Minerals USA Corporation, One East Liberty Street, Suite 424, Reno, Nevada, 89501
3. The name of this claim is MP 124
4. The Date of this location is 2/21, 2009
5. The location monument and all corners and end centers are 2 x 2 x 5ft. wooden posts tagged with aluminum tags.
6. The general course of the load or vein as near as can be determined is in a NORTH and SOUTH direction from the location monument upon which a Notice of Location is posted. The undersigned claims 50 feet in a North direction and 450 feet in a South direction from the location monument together with 300 feet upon either side of the center of the vein or lode. The Northeast claim corner is about 5509 ft. West, and 5006 ft. South of a GLO brass cap found at the North quarter corner of Section 21, within T3S, R29E, G&SR B&M.
7. The general course of this claim is NORTH to SOUTH
8. This claim is located in the following quarter sections ;  
SW<sup>1</sup>/<sub>4</sub> Sec. 20 , & NW<sup>1</sup>/<sub>4</sub> Sec 29, T.3S. R.29E.

Dated this 9th day of May , 2009

Signed



Isaac Nelson, Agent for  
Paradigm Minerals USA Corp.

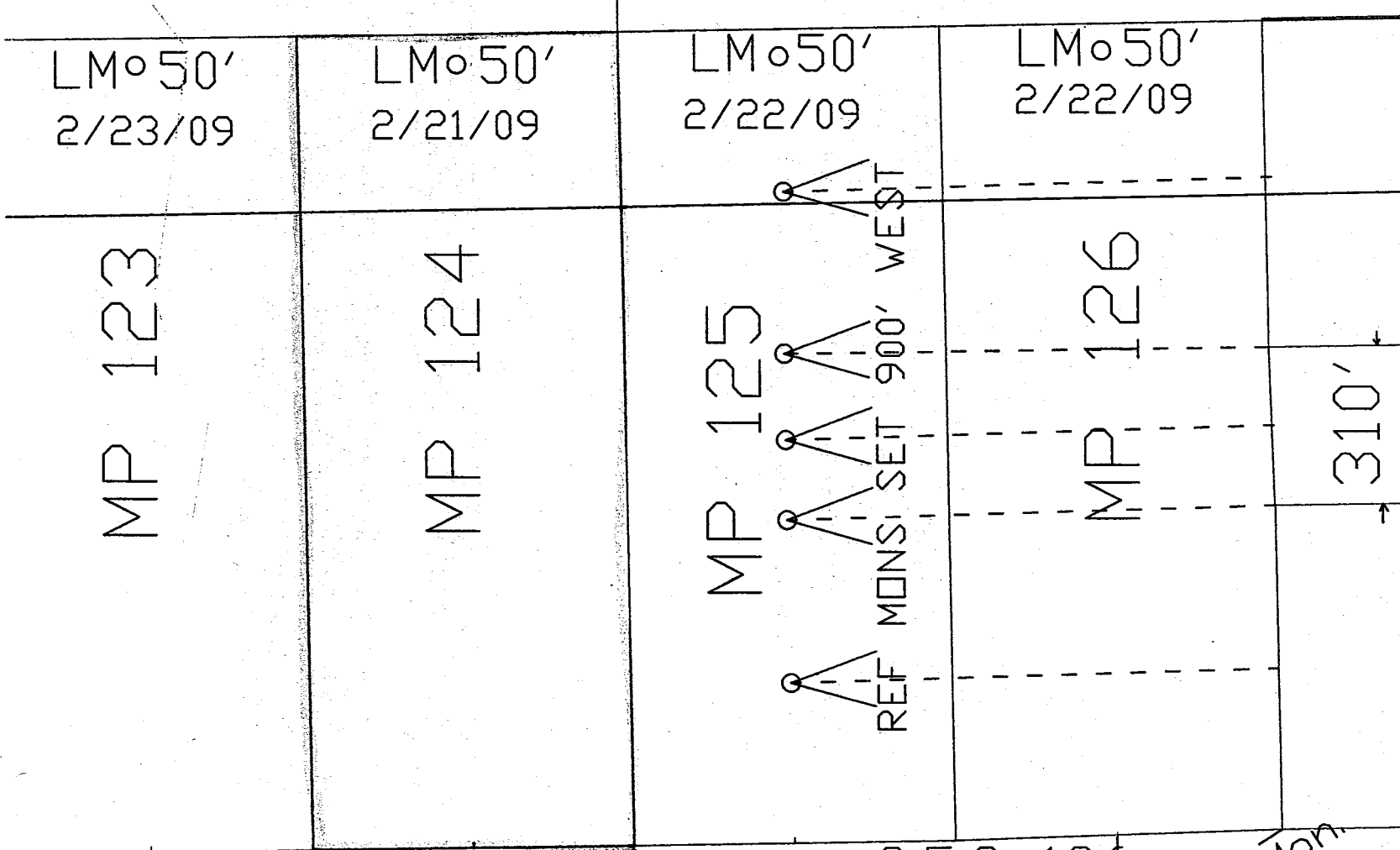
PHOENIX, AZ

2009 MAY 13 A 9:50

RECEIVED  
BLM, AZ STATE OFFICE

ANG 396764

1" = 300'



S.E.C 124  
RM 100' SOUTH

Ref  
3558' Mon  
260 ft.

STATE OF ARIZONA  
County of Greenlee  
When Recorded please  
Mail to: Element Exploration LLC  
Agent for: Paradigm Minerals USA Corporation  
2035 W. Eugie Avenue, Phoenix AZ 85029  
602-819-0285

**CERTIFICATE OF MINING LOCATION OF LODE MINING CLAIM**

1. This is a LOCATION (X) RELOCATION ( ) AMENDMENT ( )
2. The name and address of the locator is: Paradigm Minerals USA Corporation, One East Liberty Street, Suite 424, Reno, Nevada, 89501
3. The name of this claim is MP 125
4. The Date of this location is 2/22, 2009
5. The location monument and all corners and end centers are 2 x 2 x 5ft. wooden posts tagged with aluminum tags.
6. The general course of the load or vein as near as can be determined is in a NORTH and SOUTH direction from the location monument upon which a Notice of Location is posted. The undersigned claims 50 feet in a North direction and 1450 feet in a South direction from the location monument together with 300 feet upon either side of the center of the vein or lode. The Northeast claim corner is about 4909 ft. West, and 5006 ft. South of a GLO brass cap found at the North quarter corner of Section 21, within T3S, R29E, G&SR B&M.
7. The general course of this claim is NORTH to SOUTH
8. This claim is located in the following quarter sections ;  
SE 1/4 Sec. 20, & SW 1/4 Sec 20, T.3S. R.29E.  
NE 1/4 Sec 29, & NW 1/4 Sec 29, T.3S. R.29E

Dated this 9th day of May, 2009

Signed

Isaac Nelson  
Isaac Nelson, Agent for  
Paradigm Minerals USA Corp.

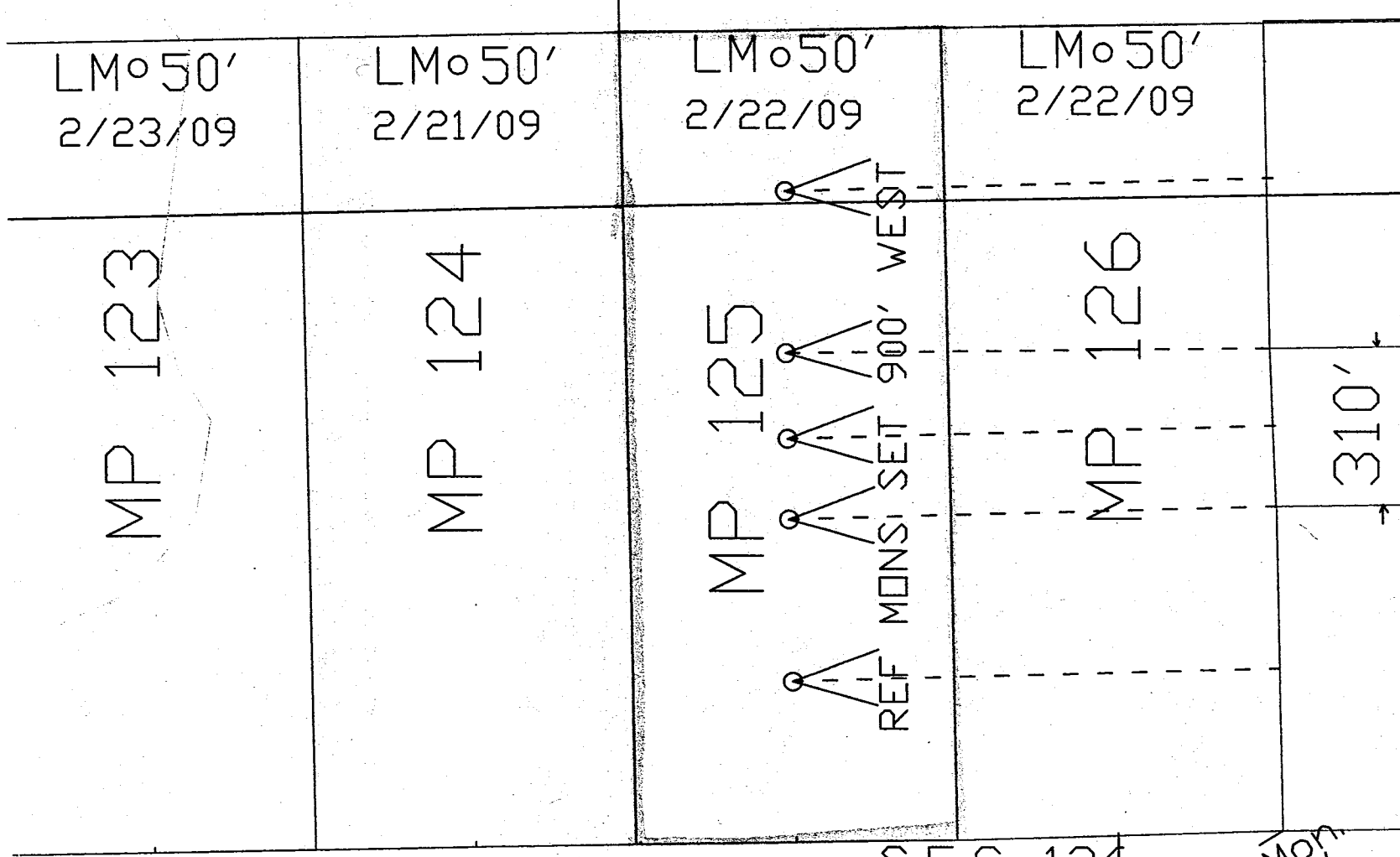
PHOENIX, AZ

2009 MAY 13 A 9:50

RECEIVED  
B.L.M. AZ STATE OFFICE

AMC 396765

1" = 300'



S.E.C 12  
RM 100' SOUTH

Ref  
2/5/09  
6000 Mon  
ft.

STATE OF ARIZONA  
County of Greenlee  
When Recorded please  
Mail to: Element Exploration LLC  
Agent for: Paradigm Minerals USA Corporation  
2035 W. Eugie Avenue, Phoenix AZ 85029  
602-819-0285

**CERTIFICATE OF MINING LOCATION OF LODE MINING CLAIM**

1. This is a LOCATION (X) RELOCATION ( ) AMENDMENT ( )
2. The name and address of the locator is: Paradigm Minerals USA Corporation, One East Liberty Street, Suite 424, Reno, Nevada, 89501
3. The name of this claim is MP 126
4. The Date of this location is 2/22, 2009
5. The location monument and all corners and end centers are 2 x 2 x 5ft. wooden posts tagged with aluminum tags.
6. The general course of the load or vein as near as can be determined is in a NORTH and SOUTH direction from the location monument upon which a Notice of Location is posted. The undersigned claims 50 feet in a North direction and 1450 feet in a South direction from the location monument together with 300 feet upon either side of the center of the vein or lode. The Northeast claim corner is about 4309 ft. West, and 5006 ft. South of a GLO brass cap found at the North quarter corner of Section 21, within T3S, R29E, G&SR B&M.
7. The general course of this claim is NORTH to SOUTH
8. This claim is located in the following quarter sections ;  
SE 1/4 Sec. 20, & NE 1/4 Sec 29, T.3S. R.29E.

Dated this 9th day of May, 2009

Signed

Isaac Nelson

Isaac Nelson, Agent for  
Paradigm Minerals USA Corp.

PHOENIX, AZ

2009 MAY 13 A 9:51

RECEIVED  
BLM, AZ STATE OFFICE

AMC 396766

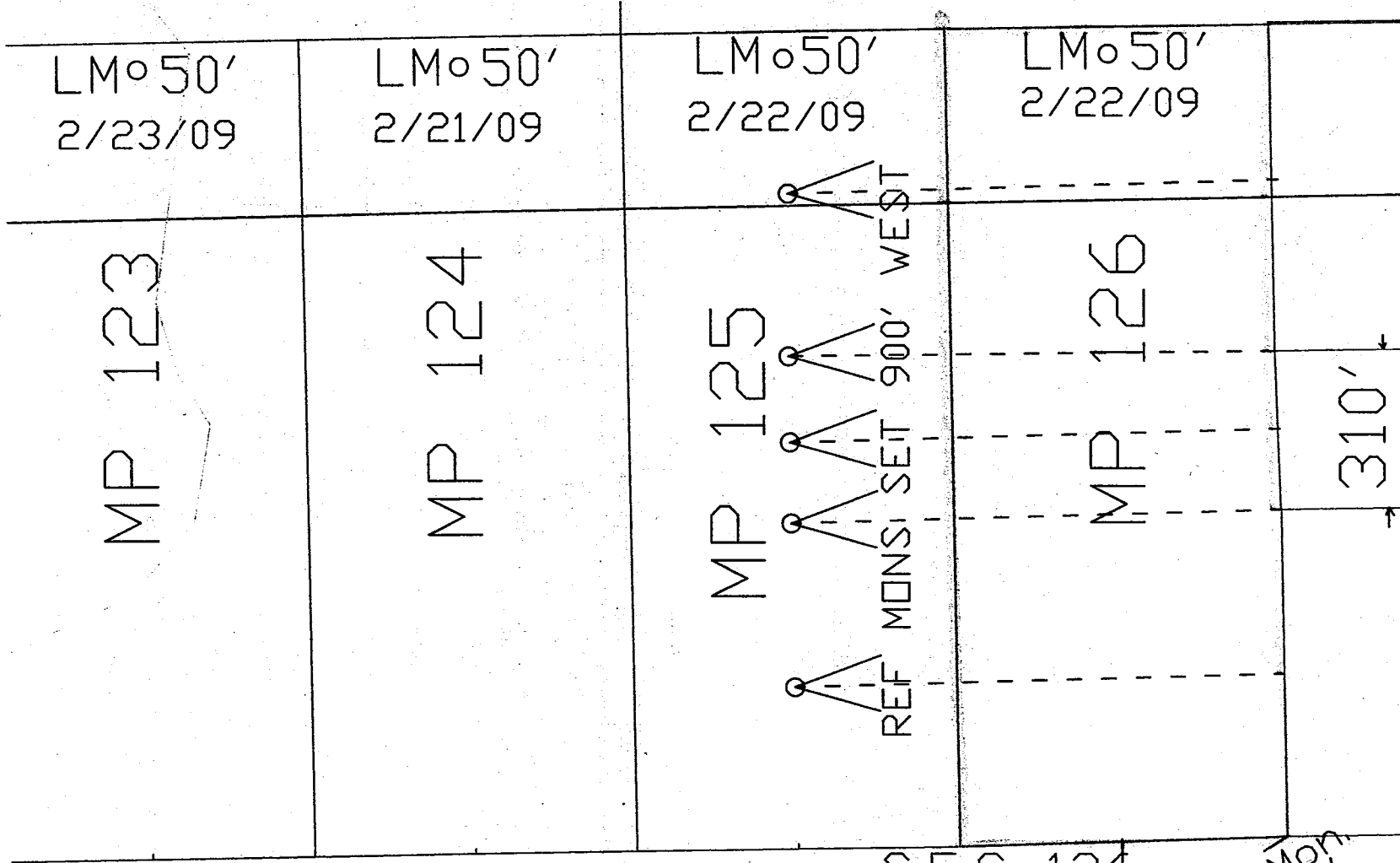


\* S.E.C. (SOUTH END CENTER) - REFERENCE MON. SET 100 FT. SOUTH FOR

MP 126

1" = 300'

N.



S.E.C 126  
 RM 100' SOUTH  
 Ref. 2/5/08 Mon. 60 ft.


STATE OF ARIZONA  
County of Greenlee  
When Recorded please  
Mail to: Element Exploration LLC  
Agent for: Paradigm Minerals USA Corporation  
2035 W. Eugie Avenue, Phoenix AZ 85029  
602-819-0285

**CERTIFICATE OF MINING LOCATION OF LODE MINING CLAIM**

1. This is a LOCATION (X) RELOCATION ( ) AMENDMENT ( )
2. The name and address of the locator is: Paradigm Minerals USA Corporation, One East Liberty Street, Suite 424, Reno, Nevada, 89501
3. The name of this claim is MP 127
4. The Date of this location is 2/25, 2009
5. The location monument and all corners and end centers are 2 x 2 x 5ft. wooden posts tagged with aluminum tags.
6. The general course of the load or vein as near as can be determined is in a EAST and WEST direction from the location monument upon which a Notice of Location is posted. The undersigned claims 1000 feet in a West direction and 500 feet in a East direction from the location monument together with 300 feet upon either side of the center of the vein or lode. The Northeast claim corner is about 2809 ft. West, and 5006 ft. South of a GLO brass cap found at the North quarter corner of Section 21, within T3S, R29E, G&SR B&M.
7. The general course of this claim is EAST to WEST
8. This claim is located in the following quarter sections ;  
SE Sec. 20, & SW Sec 21, T.3S. R.29E.  
NE Sec. 29 & NW Sec 28, T3S, R29E

Dated this 9th day of May, 2009

Signed



Isaac Nelson, Agent for  
Paradigm Minerals USA Corp.

PHOENIX, AZ

2009 MAY 13 A 9:51

RECEIVED  
B.L.M. AZ STATE OFFICE

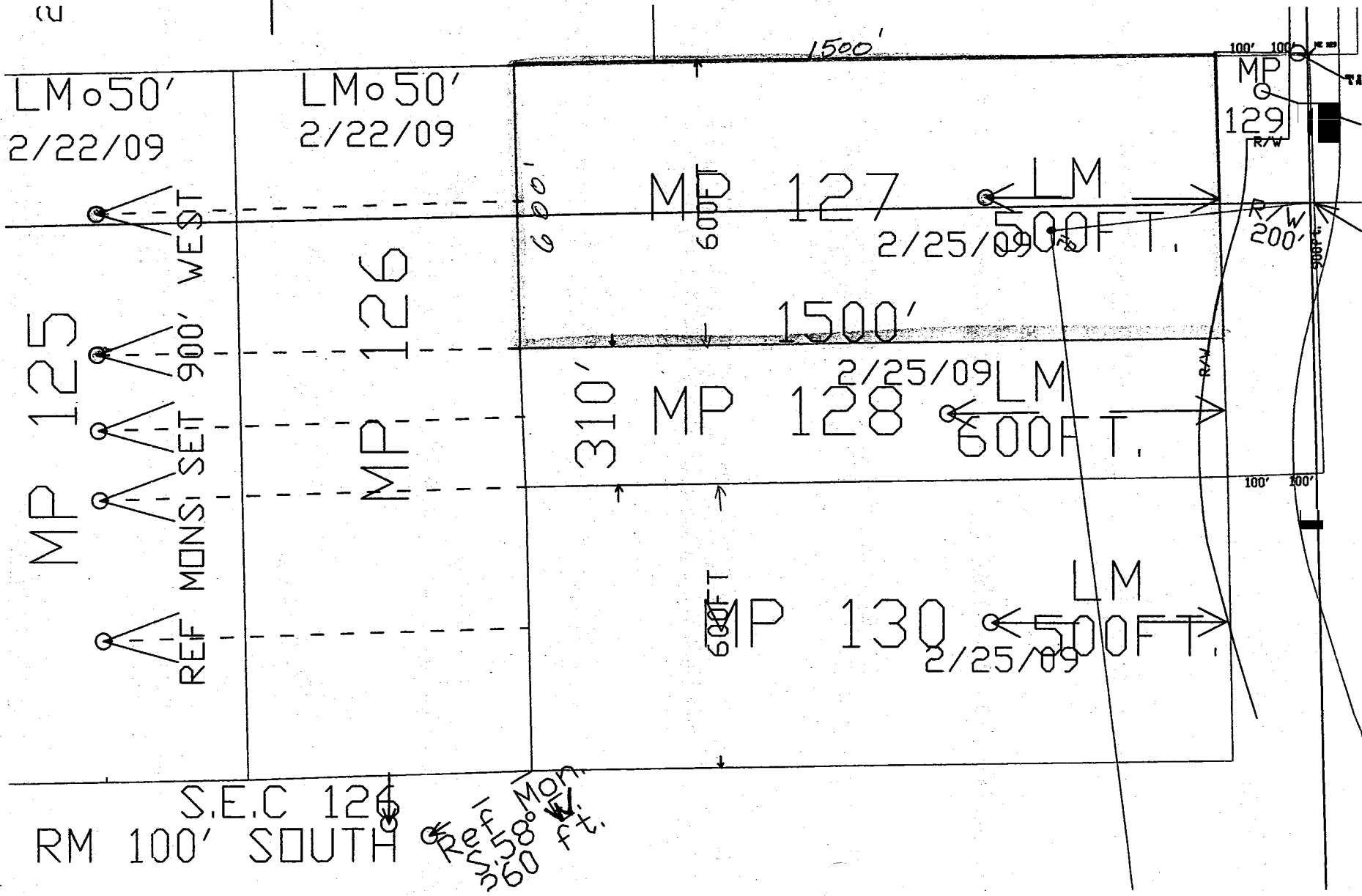
AMC 396767

\* REF. MONS SET 900' ~~FOR~~ WEST FOR MP 127 WEC. E SW COR.  
NEAR VERTICAL BLUFF'S

1" = 300'



(u)



STATE OF ARIZONA  
County of Greenlee  
When Recorded please  
Mail to: Element Exploration LLC  
Agent for: Paradigm Minerals USA Corporation  
2035 W. Eugie Avenue, Phoenix AZ 85029  
602-819-0285

**CERTIFICATE OF MINING LOCATION OF LODE MINING CLAIM**

1. This is a LOCATION (X) RELOCATION ( ) AMENDMENT ( )
2. The name and address of the locator is: Paradigm Minerals USA Corporation, One East Liberty Street, Suite 424, Reno, Nevada, 89501
3. The name of this claim is MP 128
4. The Date of this location is 2/25, 2009
5. The location monument and all corners and end centers are 2 x 2 x 5ft. wooden posts tagged with aluminum tags.
6. The general course of the load or vein as near as can be determined is in a EAST and WEST direction from the location monument upon which a Notice of Location is posted. The undersigned claims 900 feet in a West direction and 600 feet in a East direction from the location monument together with 155 feet upon either side of the center of the vein or lode. The Northeast claim corner is about 2809 ft. West, and 5606 ft. South of a GLO brass cap found at the North quarter corner of Section 21, within T3S, R29E, G&SR B&M.
7. The general course of this claim is EAST to WEST
8. This claim is located in the following quarter sections ;  
NE 1/4 Sec 29, &        Sec       , T.3S. R.29E.

Dated this 9th day of May, 2009

Signed



Isaac Nelson, Agent for  
Paradigm Minerals USA Corp.

PHOENIX, AZ

2009 MAY 13 A 9:51

RECEIVED  
BLM. AZ STATE OFFICE

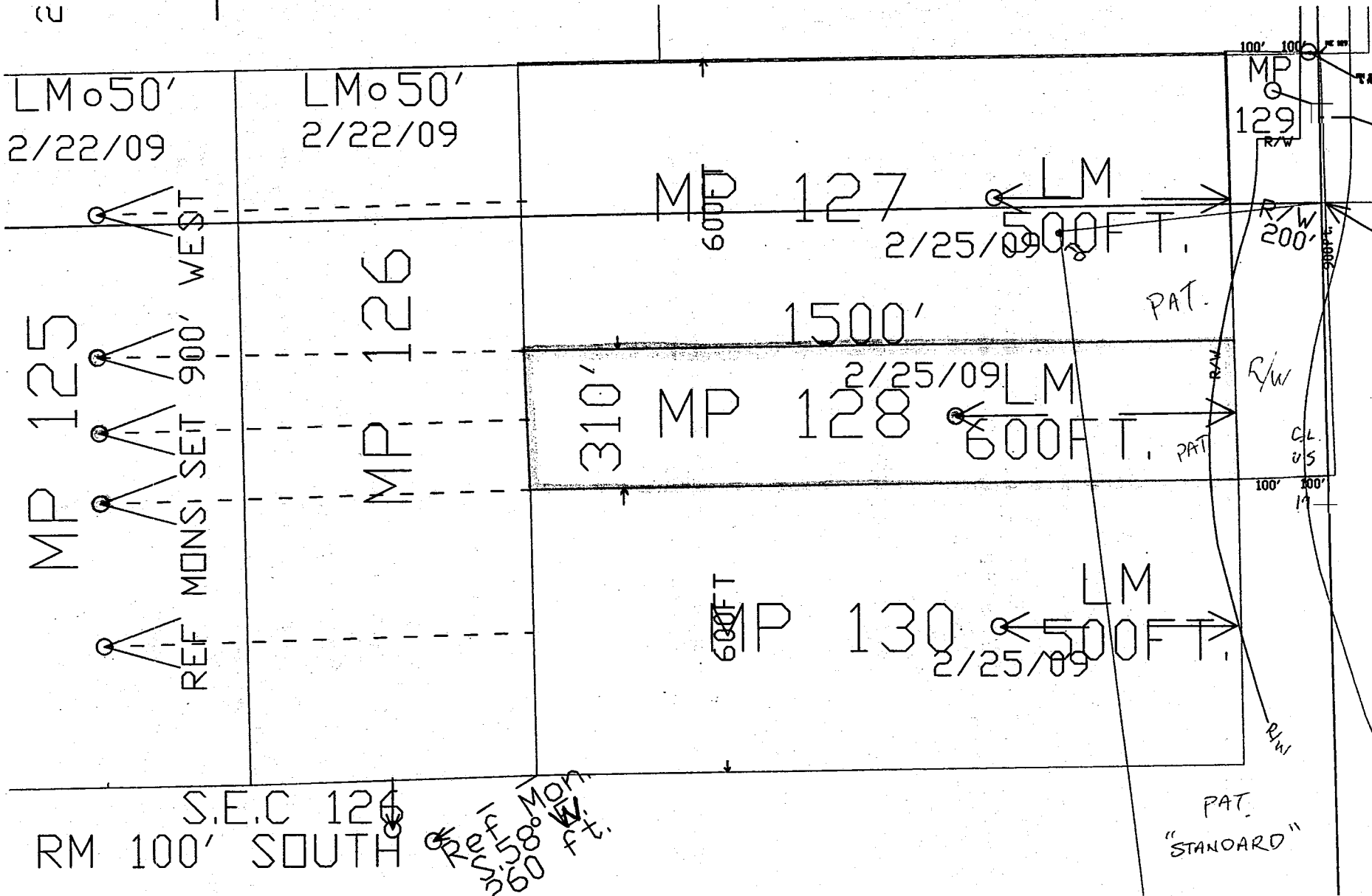
AMC 396768

1" = 300'



\* REF. MONS SET <sup>900' W.</sup> FOR WESTERN CORNER<sup>E</sup>, WESTERN END  
CENTER OF MP 128.  
\* MP IS 310 FT WIDE X 1500 FT LONG.

(2)






STATE OF ARIZONA  
County of Greenlee  
When Recorded please  
Mail to: Element Exploration LLC  
Agent for: Paradigm Minerals USA Corporation  
2035 W. Eugie Avenue, Phoenix AZ 85029  
602-819-0285

**CERTIFICATE OF MINING LOCATION OF LODE MINING CLAIM**

1. This is a LOCATION (X) RELOCATION ( ) AMENDMENT ( )
2. The name and address of the locator is: Paradigm Minerals USA Corporation, One East Liberty Street, Suite 424, Reno, Nevada, 89501
3. The name of this claim is MP 129
4. The Date of this location is 4/3, 2009
5. The location monument and all corners and end centers are 2 x 2 x 5ft. wooden posts tagged with aluminum tags.
6. The general course of the load or vein as near as can be determined is in a N. and S. direction from the location monument upon which a Notice of Location is posted. The undersigned claims 100 feet in a <sup>NORTH</sup>~~West~~ direction and 800 feet in a <sup>SOUTH</sup>~~East~~ direction from the location monument together with 100 feet upon either side of the center of the vein or lode. The Northeast claim corner is about 2609 ft. West, and 5006 ft. South of a GLO brass cap found at the North quarter corner of Section 21, within T3S, R29E, G&SR B&M.
7. The general course of this claim is NORTH to SOUTH
8. This claim is located in the following quarter sections ;  
SE 1/4 Sec. 20, & SW 1/4 Sec 21, T.3S. R.29E.  
NE 1/4 Sec, 29, & NW 1/4 Sec 28, T.3S. R.29E.

Dated this 9th day of May, 2009

Signed



Isaac Nelson, Agent for  
Paradigm Minerals USA Corp.

PHOENIX, AZ

2009 MAY 13 A 9:51

RECEIVED  
L.M. AZ STATE OFFICE

AMC 396769

2x2x5  
NW COR.

100'

NEC  
2x2x5

100'

NE 129

(corner not set - REF. MON: SET 25 FT. to the West)

MP

RM SE104 125FT.  
& NE 129 25 FT.  
2x2x5

129

R/W

MP 129  
CLAIM SIZE  
200' WIDE X 900'  
LONG  
SET 4/3/09  
LM SET  
100' SOUTH  
OF THE  
N.E.C. of  
MP129

U.S. HWY 191  
APPROX C.L.

R/W  
200'  
ADOT  
R/W  
US HWY 191

Approx. NE SEC 29  
T35, R29E

900'

900'

200'

1" = 100'

N.

2x2x5 @ ditch line / toe of slope  
SEC HUB MAIL

2x2x5  
SW  
COR

SE. corner 2x2x5  
set @ Fenceline Freeport / US 191 Fenceline

100'

100'

STATE OF ARIZONA  
County of Greenlee  
When Recorded please  
Mail to: Element Exploration LLC  
Agent for: Paradigm Minerals USA Corporation  
2035 W. Eugie Avenue, Phoenix AZ 85029  
602-819-0285

**CERTIFICATE OF MINING LOCATION OF LODE MINING CLAIM**

1. This is a LOCATION (X) RELOCATION ( ) AMENDMENT ( )
2. The name and address of the locator is: Paradigm Minerals USA Corporation, One East Liberty Street, Suite 424, Reno, Nevada, 89501
3. The name of this claim is MP 130
4. The Date of this location is 2/25, 2009
5. The location monument and all corners and end centers are 2 x 2 x 5ft. wooden posts tagged with aluminum tags.
6. The general course of the load or vein as near as can be determined is in a EAST and WEST direction from the location monument upon which a Notice of Location is posted. The undersigned claims 1000 feet in a West direction and 500 feet in a East direction from the location monument together with 300 feet upon either side of the center of the vein or lode. The Northeast claim corner is about 2809 ft. West, and 5916 ft. South of a GLO brass cap found at the North quarter corner of Section 21, within T3S, R29E, G&SR B&M.
7. The general course of this claim is EAST to WEST
8. This claim is located in the following quarter sections ;  
NE 1/4 Sec. 29, & \_\_\_\_\_ Sec \_\_\_\_\_, T.3S. R.29E.

Dated this 9th day of May , 2009

Signed

Isaac Nelson

Isaac Nelson, Agent for  
Paradigm Minerals USA Corp.

PHOENIX, AZ

2009 MAY 13 A 9:51

RECEIVED  
BLM, AZ STATE OFFICE

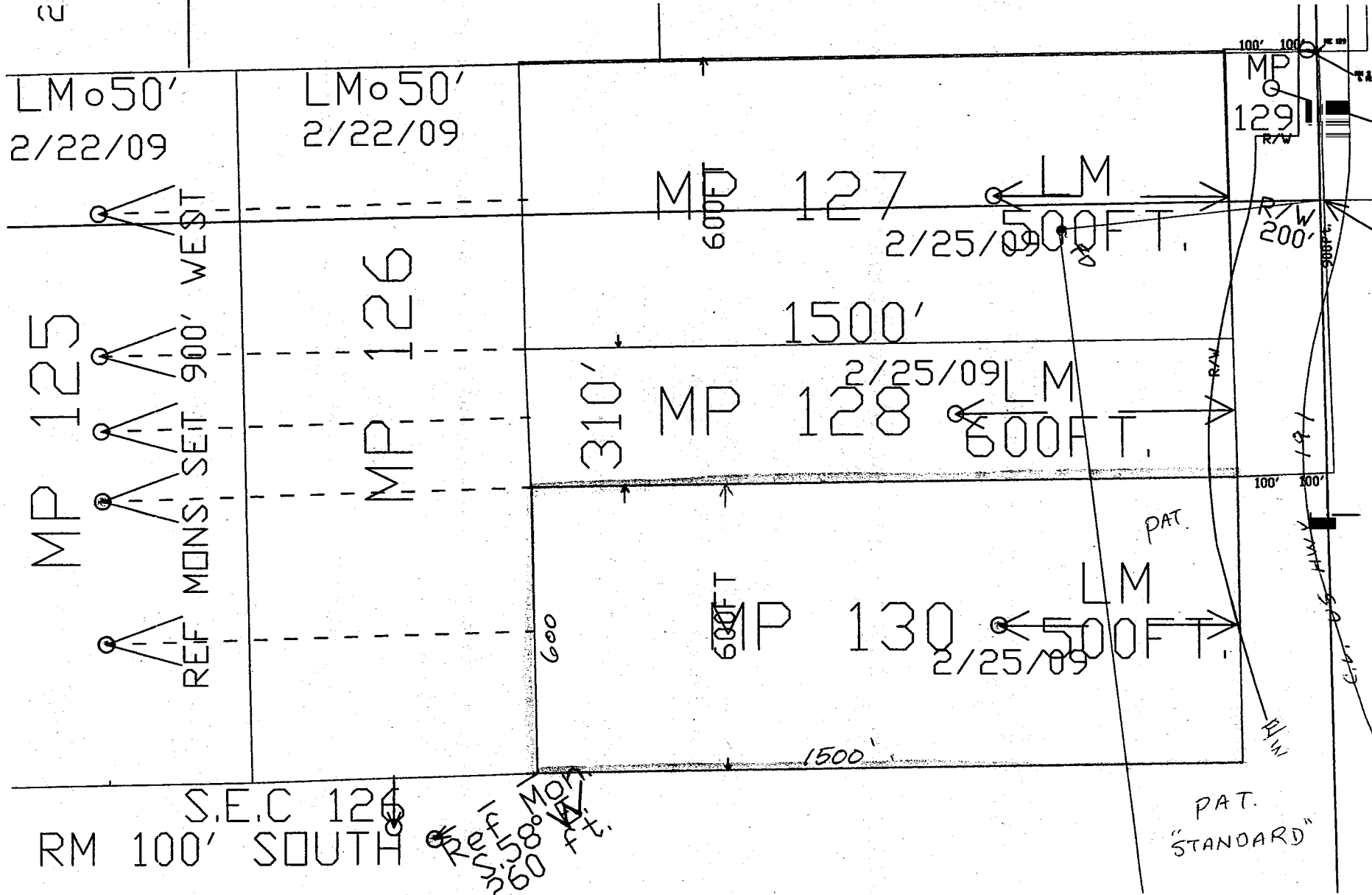
AMC 396770

1" = 300'



\* REFERENCE MONUMENTS SET FOR WESTERN SIDE OF M125  
 R.M., N.W. COR SET 900 FT. WEST.  
 R.M., W.E.C. SET 900 FT. WEST  
 R.M., S.W. COR SET 5.58° W., 260 FT. FROM S.W. COR.

\* REF. MON'S SET DUE TO NEAR VERTICAL BLUFF'S



LM 50'  
2/22/09

LM 50'  
2/22/09

MP 125

REF MONS. SET 900' WEST

MP 126

310'

MP 128

1500'

LM 127  
2/25/09 500 FT.

LM 128  
2/25/09 600 FT.

MP 130  
2/25/09 500 FT.

S.E.C 124  
RM 100' SOUTH

Ref. 1.58° MON'S  
260 FT.

PAT.  
"STANDARD"

MP 129

R/W 200'

100'

100'

R/W

PAT. STANDARD

RUN TIME: 02:28 PM

UNITED STATES DEPARTMENT OF INTERIOR  
BUREAU OF LAND MANAGEMENT  
GEOGRAPHIC REPORT WITH LAND  
Sorted by Serial Number

RUN DATE: 10/01/2009

Page 1 of 1

Adm State: AZ

Serial Number: AZA 007456

Total Case Acres: 3.420

| <u>Casetype</u> | <u>Case Disp</u> | 14 | 0030S | 0290E | <u>Sect</u> | <u>Sur Typ</u> | <u>Sur Num</u> | <u>Suff</u> | <u>Subdivision</u> | <u>Act Pend</u> |
|-----------------|------------------|----|-------|-------|-------------|----------------|----------------|-------------|--------------------|-----------------|
| 282103          | AUTHORIZED       |    |       |       | 020         | FF             |                |             | M&B;               |                 |
|                 |                  |    |       |       | 028         | LOTS           |                |             | 10;                |                 |
|                 |                  |    |       |       | 029         | FF             |                | 1           | LOT 3,8,10;        |                 |

Serial Number: AZA 028789FD

Total Case Acres: 3,604.790

| <u>Casetype</u> | <u>Case Disp</u> | 14 | 0030S | 0290E | <u>Sect</u> | <u>Sur Typ</u> | <u>Sur Num</u> | <u>Suff</u> | <u>Subdivision</u> | <u>Act Pend</u> |
|-----------------|------------------|----|-------|-------|-------------|----------------|----------------|-------------|--------------------|-----------------|
| 220100          | AUTHORIZED       |    |       |       | 021         | ALIQ           |                |             | SESW,SE;           | Y               |
|                 |                  |    |       |       | 028         |                |                |             | N2NE,SWNE,NENW;    | Y               |
|                 |                  |    |       |       |             | LOTS           |                |             | 1-6,10,11;         | Y               |







